

AECOM

PROJECT
BALLIEMEANOCH
PUMPED STORAGE
HYDRO

CLIENT
ILI (Borders PSH) Ltd.

CONSULTANT
AECOM Limited
177 Bothwell Street
Glasgow, B2 7ER
T +44(0)141 202 050

- LEGEND**
- Development Boundary
 - Above Ground Infrastructure
 - Potential Ground Water Dependence**
 - High
 - High (part only)
 - Moderate to High
 - Moderate to High (part only)
 - Moderate
 - Moderate (part only)

NOTES
Reproduced from Ordnance Survey digital map data © Crown copyright 2024. All rights reserved. Licence number 0100031673.

ISSUE PURPOSE
FINAL

PROJECT NUMBER
60570241

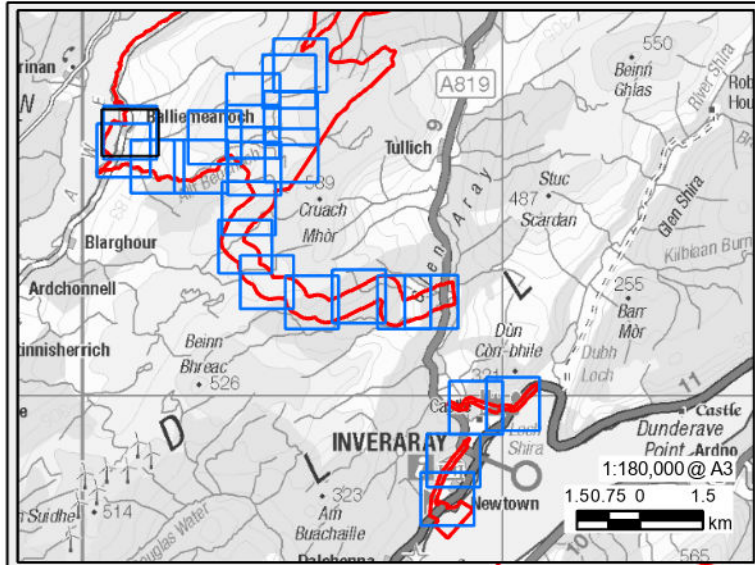
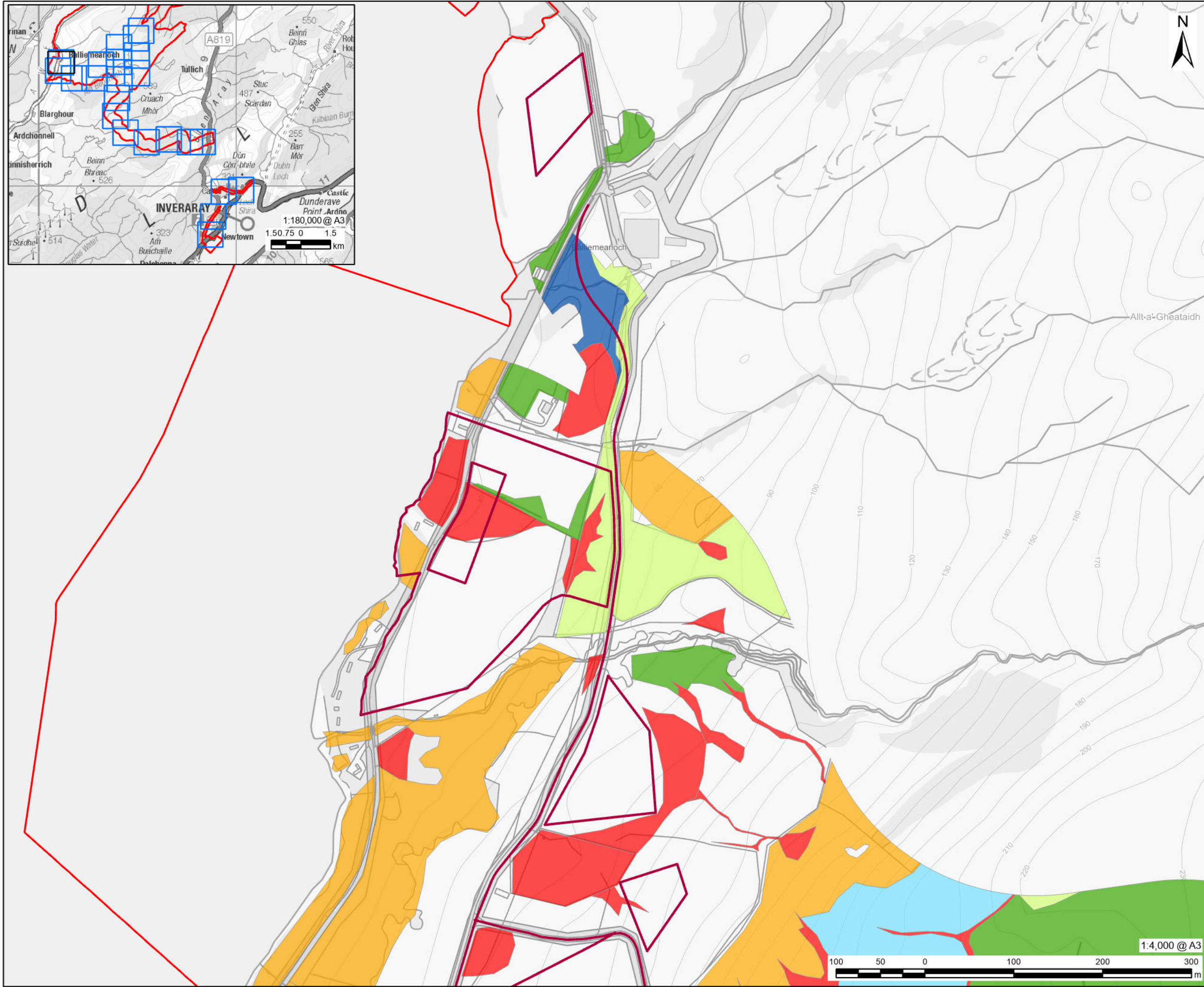
FIGURE TITLE
Ground Water Dependent Terrestrial Ecosystems

FIGURE NUMBER
Figure 6.5 (Sheet 1 of 23)



1:4,000 @ A3

This drawing has been prepared for the use of AECOM's client. It may not be used, modified, reproduced or relied upon by third parties, except as agreed by AECOM or as required by law. AECOM accepts no responsibility, and denies any liability whatsoever, to any party that uses or relies on this drawing without AECOM's express written consent. Do not scale this document. All measurements must be obtained from the stated dimensions.



AECOM

PROJECT
BALLIEMEANOCH
PUMPED STORAGE
HYDRO

CLIENT
 ILI (Borders PSH) Ltd.

CONSULTANT
 AECOM Limited
 177 Bothwell Street
 Glasgow, B2 7ER
 T +44(0)141 202 050

- LEGEND**
- Development Boundary
 - Above Ground Infrastructure
 - Potential Ground Water Dependence**
 - High
 - High (part only)
 - Moderate to High
 - Moderate to High (part only)
 - Moderate
 - Moderate (part only)

NOTES
 Reproduced from Ordnance Survey digital map data © Crown copyright 2024. All rights reserved. Licence number 0100031673.

ISSUE PURPOSE
 FINAL

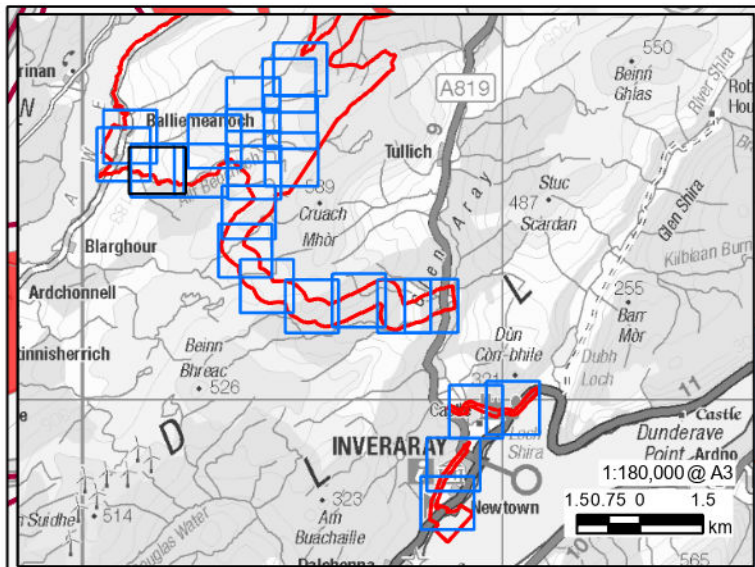
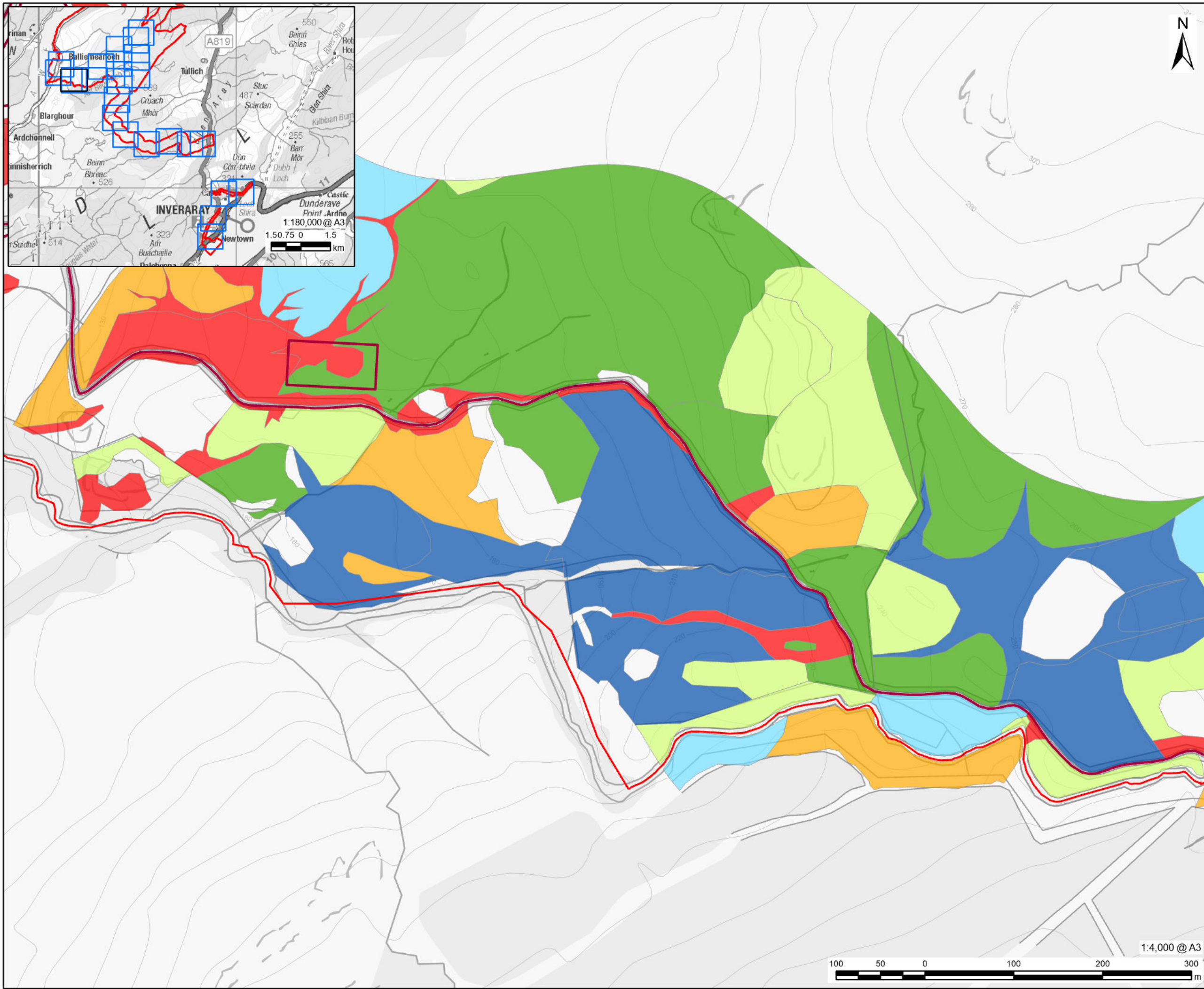
PROJECT NUMBER
 60570241

FIGURE TITLE
 Ground Water Dependent Terrestrial Ecosystems

FIGURE NUMBER
 Figure 6.5 (Sheet 2 of 23)



This drawing has been prepared for the use of AECOM's client. It may not be used, modified, reproduced or relied upon by third parties, except as agreed by AECOM, and AECOM accepts no responsibility, and denies any liability whatsoever, to any party that uses or relies on this drawing without AECOM's express written consent. Do not scale this document. All measurements must be obtained from the stated dimensions.



AECOM

PROJECT
BALLIEMEANOCH
PUMPED STORAGE
HYDRO

CLIENT
 ILI (Borders PSH) Ltd.

CONSULTANT
 AECOM Limited
 177 Bothwell Street
 Glasgow, B2 7ER
 T +44(0)141 202 050

- LEGEND**
- Development Boundary
 - Above Ground Infrastructure
 - Potential Ground Water Dependence
 - High
 - High (part only)
 - Moderate to High
 - Moderate to High (part only)
 - Moderate
 - Moderate (part only)


NOTES
 Reproduced from Ordnance Survey digital map data © Crown copyright 2024. All rights reserved. Licence number 0100031673..

ISSUE PURPOSE
 FINAL

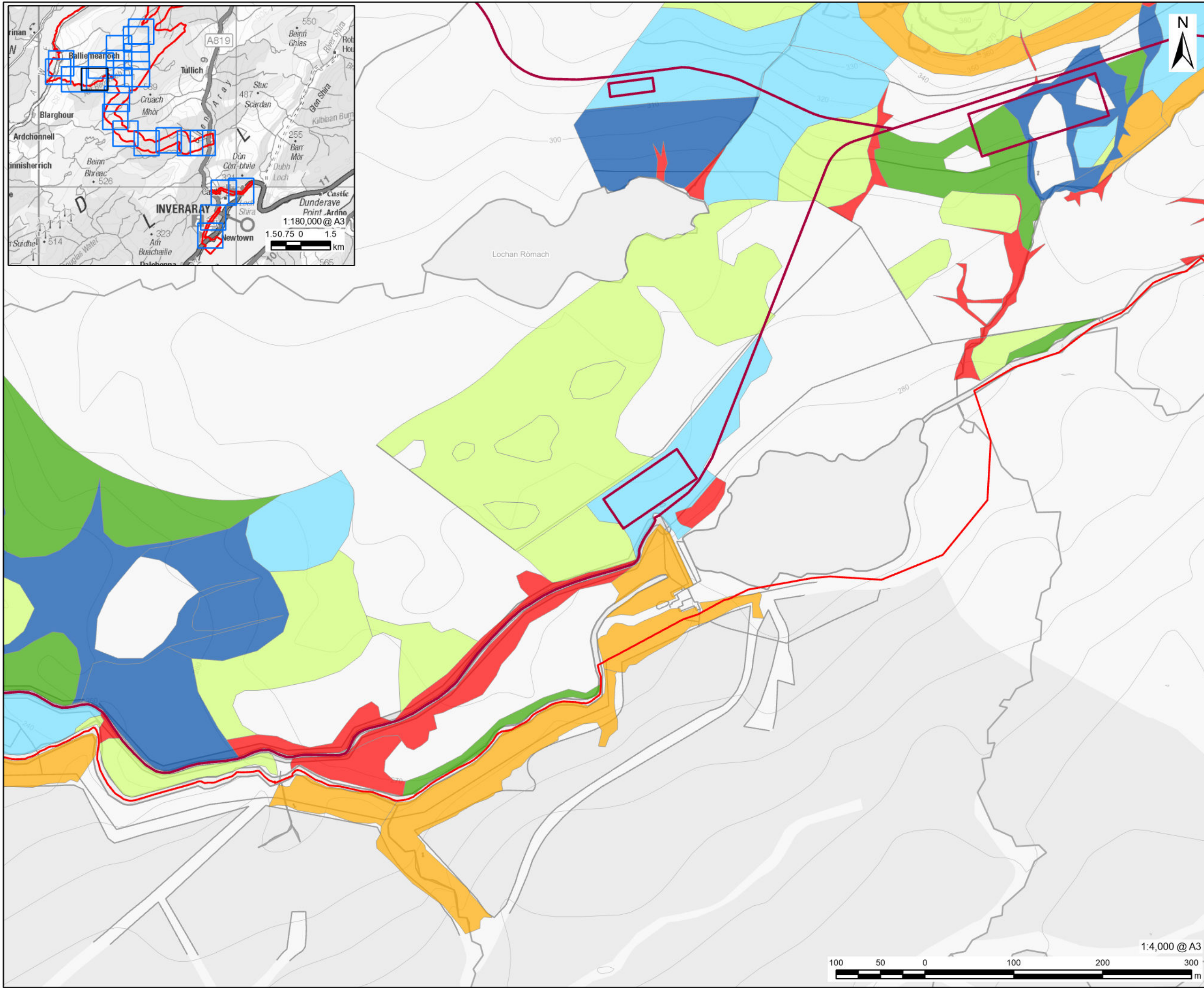
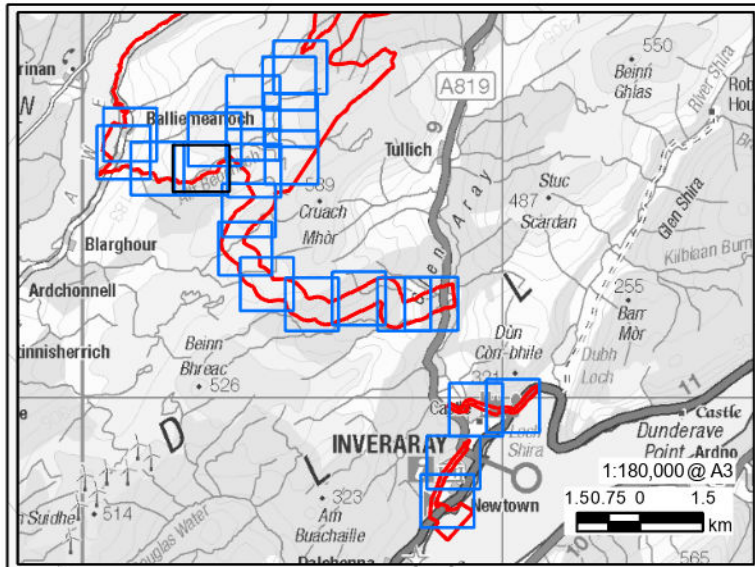
PROJECT NUMBER
 60570241

FIGURE TITLE
 Ground Water Dependent Terrestrial Ecosystems

FIGURE NUMBER
 Figure 6.5 (Sheet 3 of 23)



This drawing has been prepared for the use of AECOM's client. It may not be used, modified, reproduced or relied upon by third parties, except as agreed by AECOM or as required by AECOM's client. AECOM accepts no responsibility, and denies any liability whatsoever, to any party that uses or relies on this drawing without AECOM's express written consent. Do not scale this document. All measurements must be obtained from the stated dimensions.



- LEGEND**
- Development Boundary
 - Above Ground Infrastructure
 - Potential Ground Water Dependence
 - High
 - High (part only)
 - Moderate to High
 - Moderate to High (part only)
 - Moderate
 - Moderate (part only)


NOTES
 Reproduced from Ordnance Survey digital map data © Crown copyright 2024. All rights reserved. Licence number 0100031673.

ISSUE PURPOSE
 FINAL

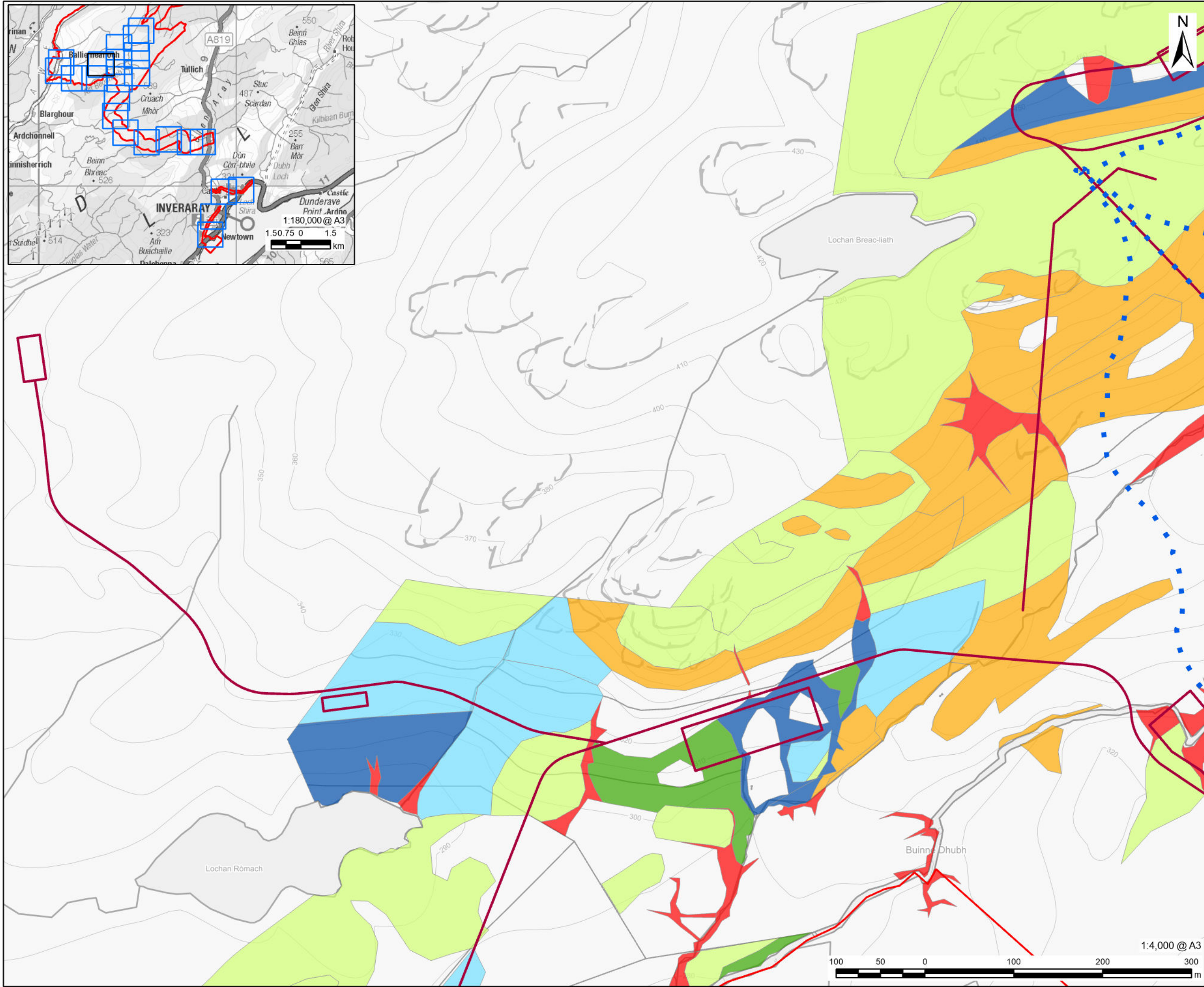
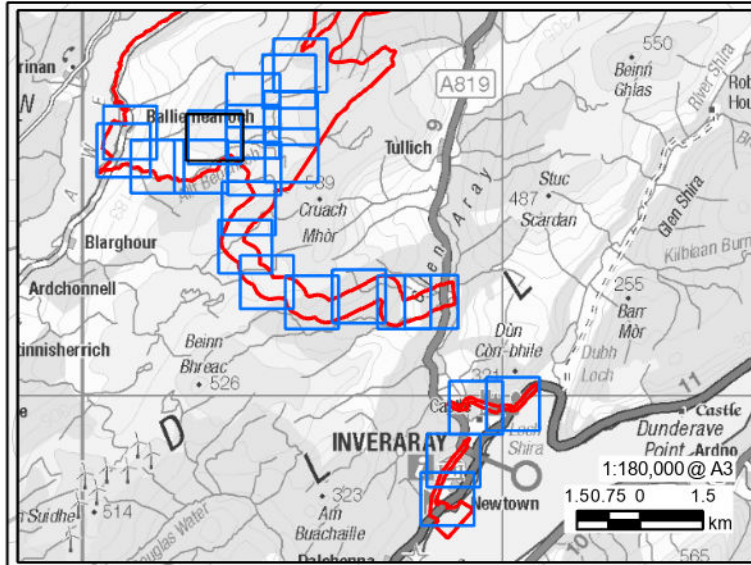
PROJECT NUMBER
 60570241

FIGURE TITLE
 Ground Water Dependent Terrestrial Ecosystems

FIGURE NUMBER
 Figure 6.5 (Sheet 4 of 23)



This drawing has been prepared for the use of AECOM's client. It may not be used, modified, reproduced or relied upon by third parties, except as agreed by AECOM or as required by law. AECOM accepts no responsibility, and denies any liability whatsoever, to any party that uses or relies on this drawing without AECOM's express written consent. Do not scale this document. All measurements must be obtained from the stated dimensions.



PROJECT
BALLIEMEANOCH
PUMPED STORAGE
HYDRO

CLIENT
 ILI (Borders PSH) Ltd.

CONSULTANT
 AECOM Limited
 177 Bothwell Street
 Glasgow, B2 7ER
 T +44(0)141 202 050

- LEGEND**
- Development Boundary
 - Headpond and Embankments
 - Above Ground Infrastructure
- Potential Ground Water Dependence**
- High
 - High (part only)
 - Moderate to High
 - Moderate to High (part only)
 - Moderate
 - Moderate (part only)

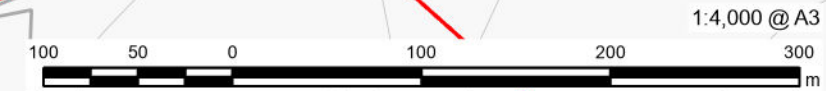
NOTES
 Reproduced from Ordnance Survey digital map data © Crown copyright 2024. All rights reserved. Licence number 0100031673..

ISSUE PURPOSE
 FINAL

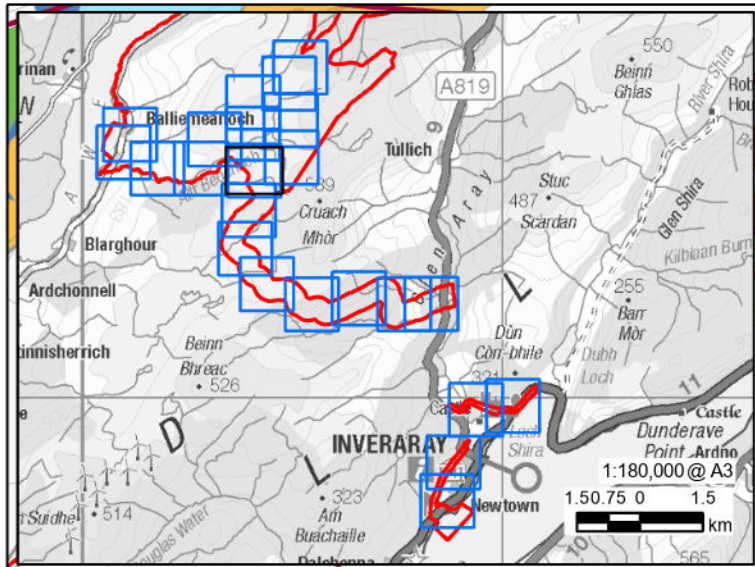
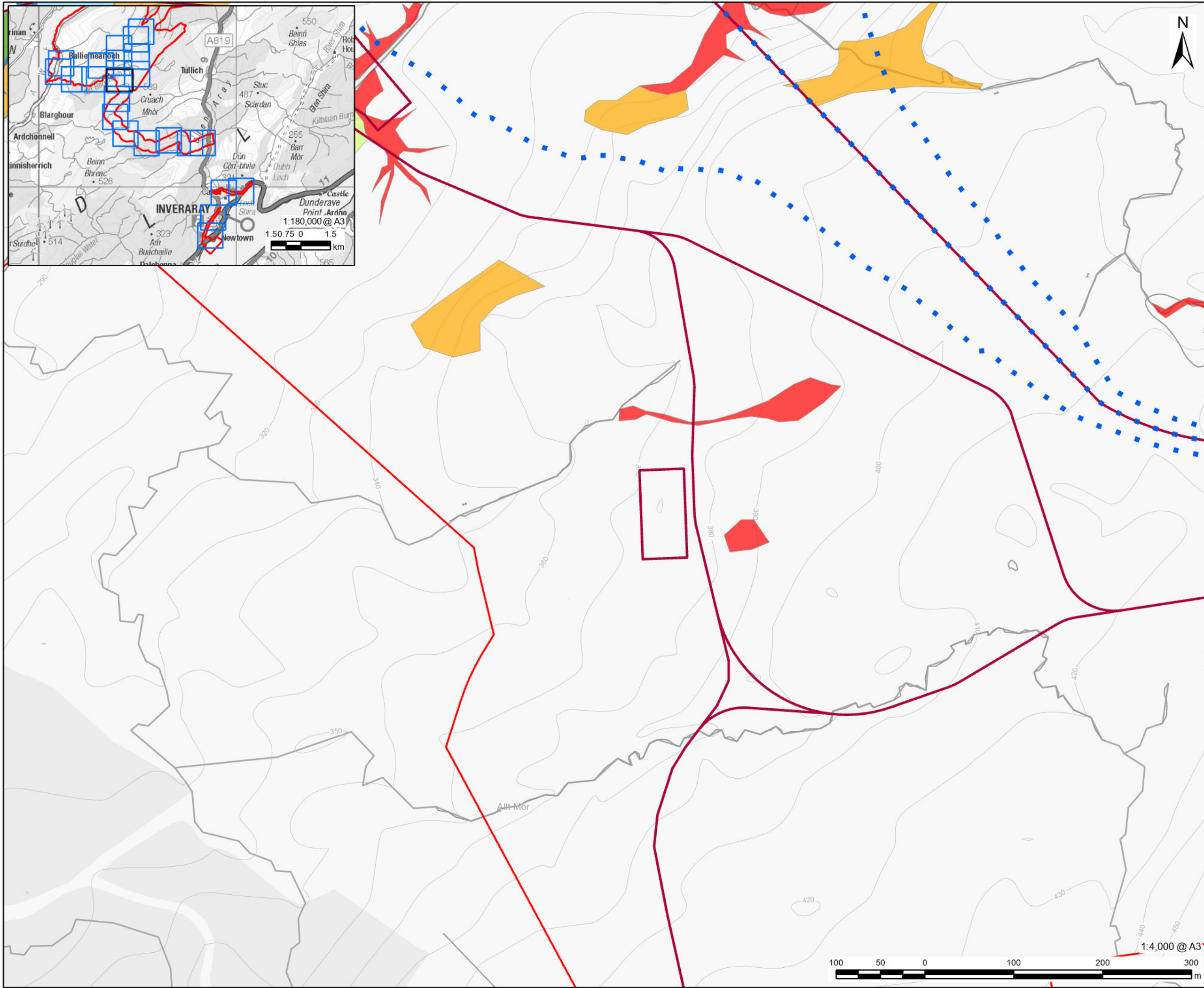
PROJECT NUMBER
 60570241

FIGURE TITLE
 Ground Water Dependent Terrestrial Ecosystems

FIGURE NUMBER
 Figure 6.5 (Sheet 5 of 23)



This drawing has been prepared for the use of AECOM's client. It may not be used, modified, reproduced or relied upon by third parties, except as agreed by AECOM or as required by law. AECOM accepts no responsibility, and denies any liability whatsoever, to any party that uses or relies on this drawing without AECOM's express written consent. Do not scale this document. All measurements must be obtained from the stated dimensions.



AECOM

PROJECT
BALLIEMEANOCH
PUMPED STORAGE
HYDRO

CLIENT
 ILI (Borders PSH) Ltd.

CONSULTANT
 AECOM Limited
 177 Bothwell Street
 Glasgow, B2 7ER
 T +44(0)141 202 050

- LEGEND**
- Development Boundary
 - Headpond and Embankments
 - Above Ground Infrastructure
 - Potential Ground Water Dependence**
 - High
 - High (part only)
 - Moderate to High
 - Moderate to High (part only)
 - Moderate
 - Moderate (part only)


NOTES
 Reproduced from Ordnance Survey digital map data © Crown copyright 2024. All rights reserved. Licence number 0100031673.

ISSUE PURPOSE
 FINAL

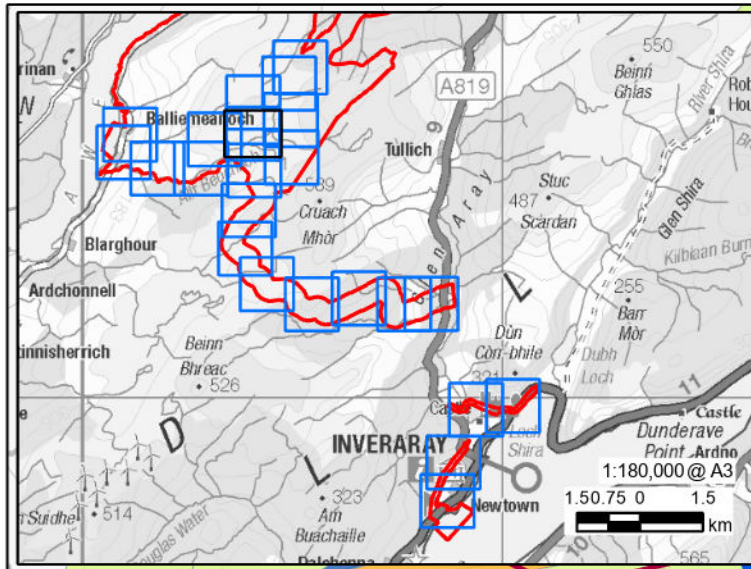
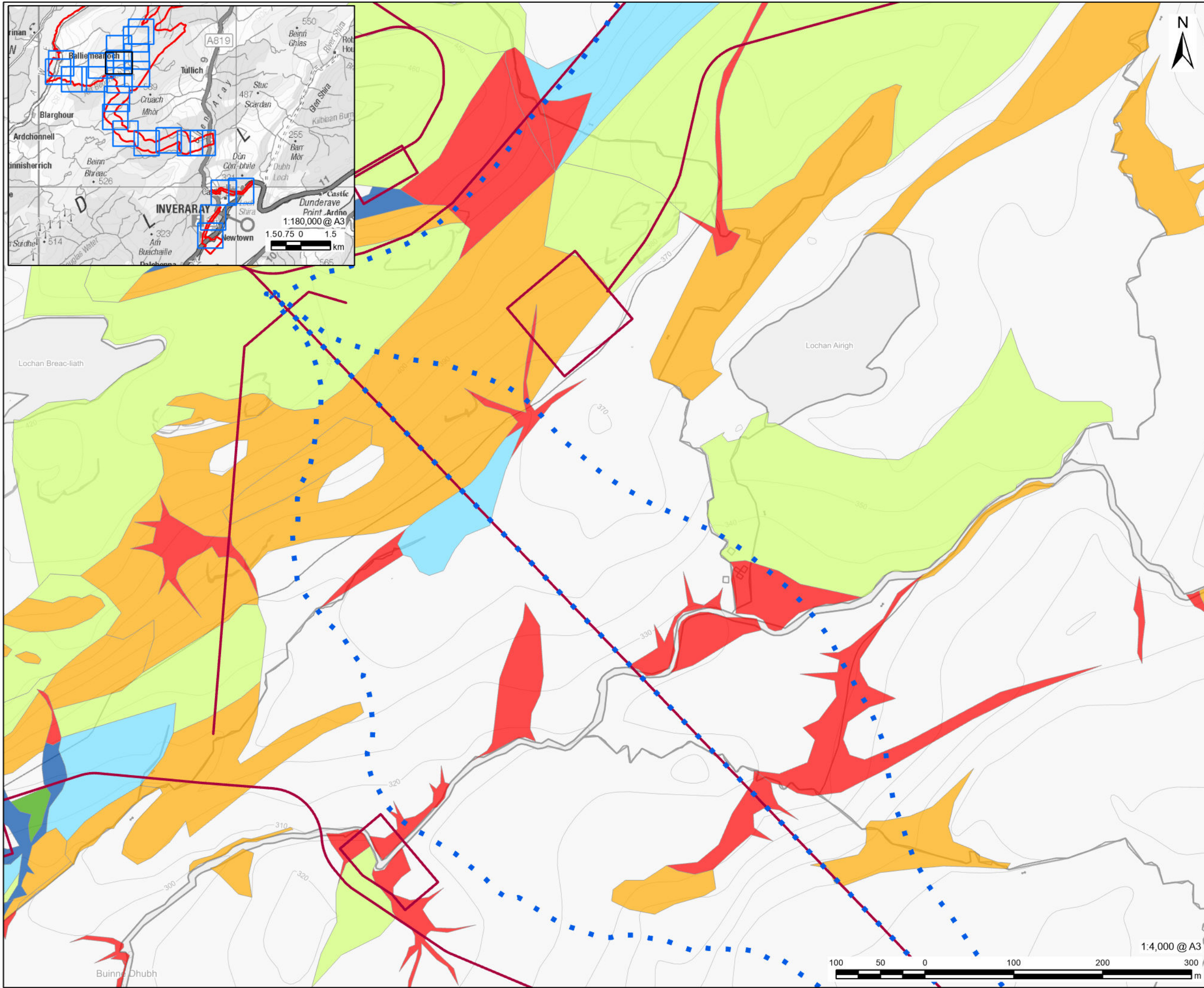
PROJECT NUMBER
 60570241

FIGURE TITLE
 Ground Water Dependent Terrestrial Ecosystems

FIGURE NUMBER
 Figure 6.5 (Sheet 6 of 23)



This drawing has been prepared for the use of AECOM's client. It may not be used, modified, reproduced or relied upon by third parties, except as agreed by AECOM, or as required by law. AECOM accepts no responsibility, and denies any liability whatsoever, to any party that uses or relies on this drawing without AECOM's express written consent. All measurements must be obtained from the stated dimensions.



AECOM

PROJECT
BALLIEMEANOCH
PUMPED STORAGE
HYDRO

CLIENT
 ILI (Borders PSH) Ltd.

CONSULTANT
 AECOM Limited
 177 Bothwell Street
 Glasgow, B2 7ER
 T +44(0)141 202 050

- LEGEND**
- Development Boundary
 - Headpond and Embankments
 - Above Ground Infrastructure
 - Potential Ground Water Dependence**
 - High
 - High (part only)
 - Moderate to High
 - Moderate to High (part only)
 - Moderate
 - Moderate (part only)

NOTES
 Reproduced from Ordnance Survey digital map data © Crown copyright 2024. All rights reserved. Licence number 0100031673..

ISSUE PURPOSE
 FINAL

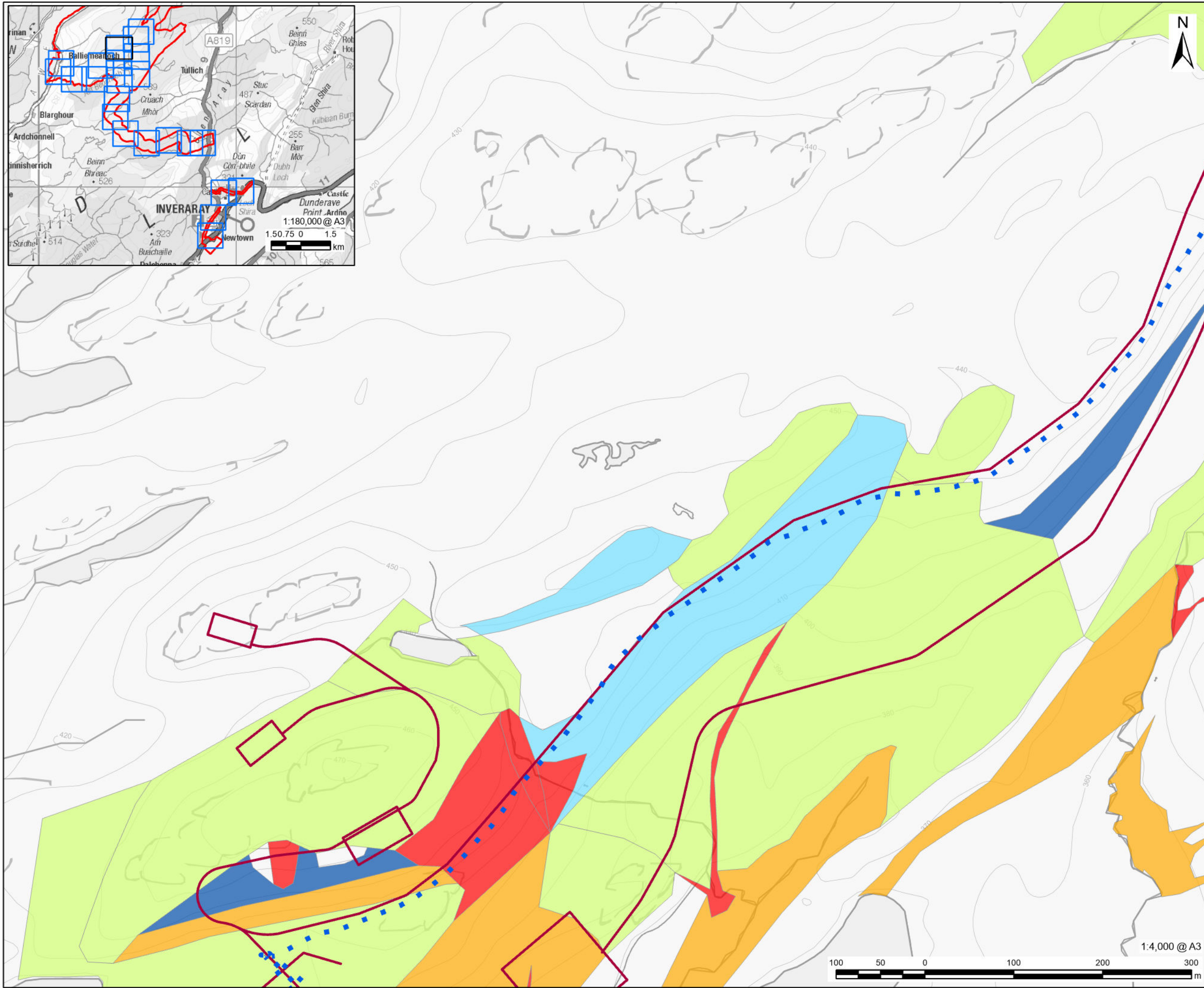
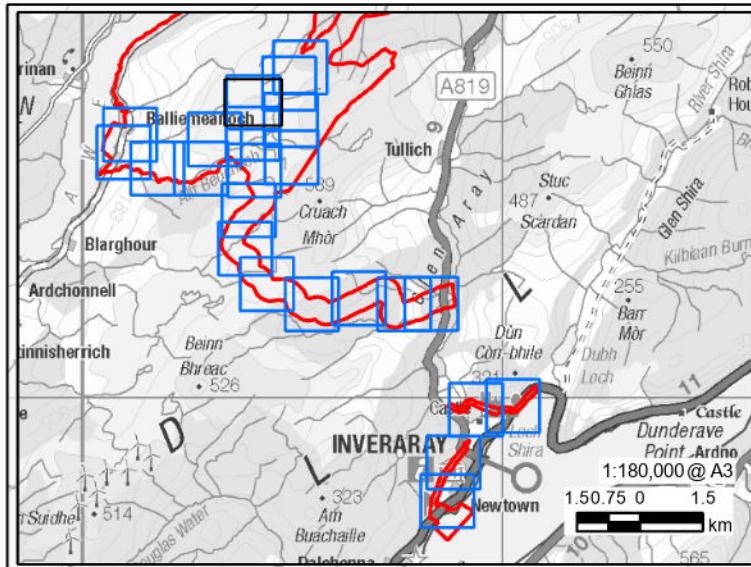
PROJECT NUMBER
 60570241

FIGURE TITLE
 Ground Water Dependent Terrestrial Ecosystems

FIGURE NUMBER
 Figure 6.5 (Sheet 7 of 23)



This drawing has been prepared for the use of AECOM's client. It may not be used, modified, reproduced or relied upon by third parties, except as agreed by AECOM, and AECOM accepts no responsibility, and denies any liability whatsoever, to any party that uses or relies on this drawing without AECOM's express written consent. All measurements must be obtained from the stated dimensions.



AECOM

PROJECT
BALLIEMEANOCH
PUMPED STORAGE
HYDRO

CLIENT
 ILI (Borders PSH) Ltd.

CONSULTANT
 AECOM Limited
 177 Bothwell Street
 Glasgow, B2 7ER
 T +44(0)141 202 050

- LEGEND**
- Development Boundary
 - Headpond and Embankments
 - Above Ground Infrastructure
- Potential Ground Water Dependence**
- High
 - High (part only)
 - Moderate to High
 - Moderate to High (part only)
 - Moderate
 - Moderate (part only)


NOTES
 Reproduced from Ordnance Survey digital map data © Crown copyright 2024. All rights reserved. Licence number 0100031673..

ISSUE PURPOSE
 FINAL

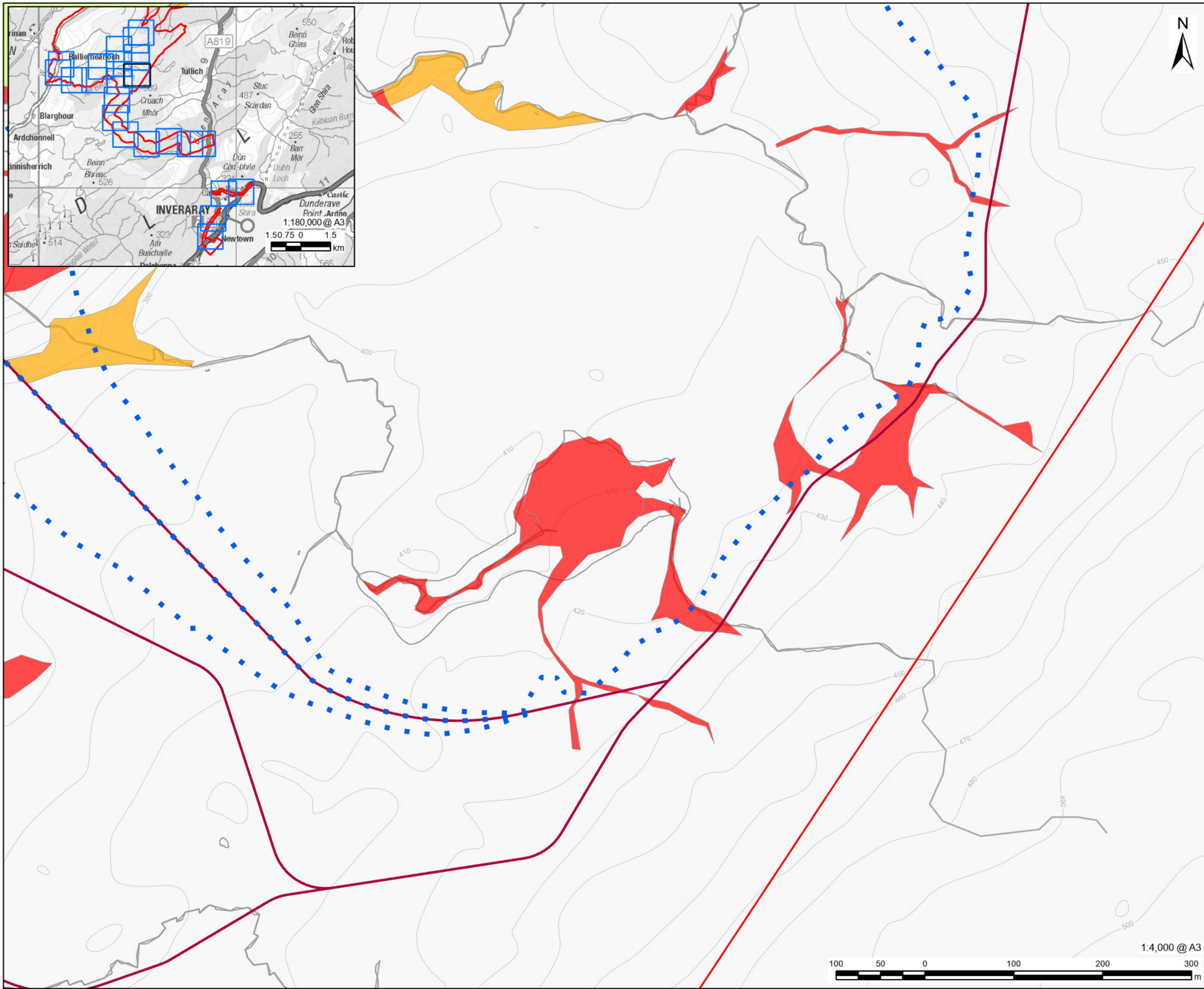
PROJECT NUMBER
 60570241

FIGURE TITLE
 Ground Water Dependent Terrestrial Ecosystems

FIGURE NUMBER
 Figure 6.5 (Sheet 8 of 23)



This drawing has been prepared for the use of AECOM's client. It may not be used, modified, reproduced or relied upon by third parties, except as agreed by AECOM, and denies any liability whatsoever to any party that uses or relies on this drawing without AECOM's express written consent. All measurements must be obtained from the stated dimensions.



AECOM

PROJECT
BALLIEMEANOCH
PUMPED STORAGE
HYDRO

CLIENT
 ILI (Borders PSH) Ltd.

CONSULTANT
 AECOM Limited
 177 Bothwell Street
 Glasgow, B2 7ER
 T +44(0)141 202 050

- LEGEND**
- Development Boundary
 - Headpond and Embankments
 - Above Ground Infrastructure
 - Potential Ground Water Dependence**
 - High
 - High (part only)
 - Moderate to High
 - Moderate to High (part only)
 - Moderate
 - Moderate (part only)

NOTES
 Reproduced from Ordnance Survey digital map data © Crown copyright 2024. All rights reserved. Licence number 0100031673..

ISSUE PURPOSE
 FINAL

PROJECT NUMBER
 60570241

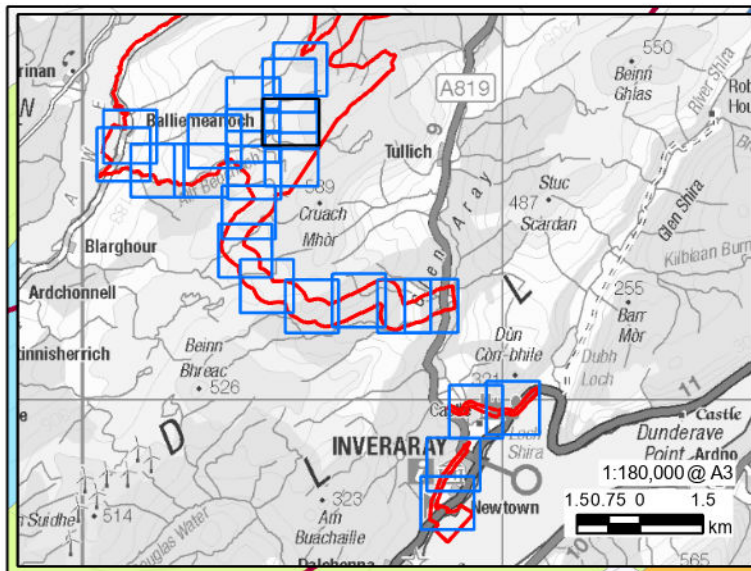
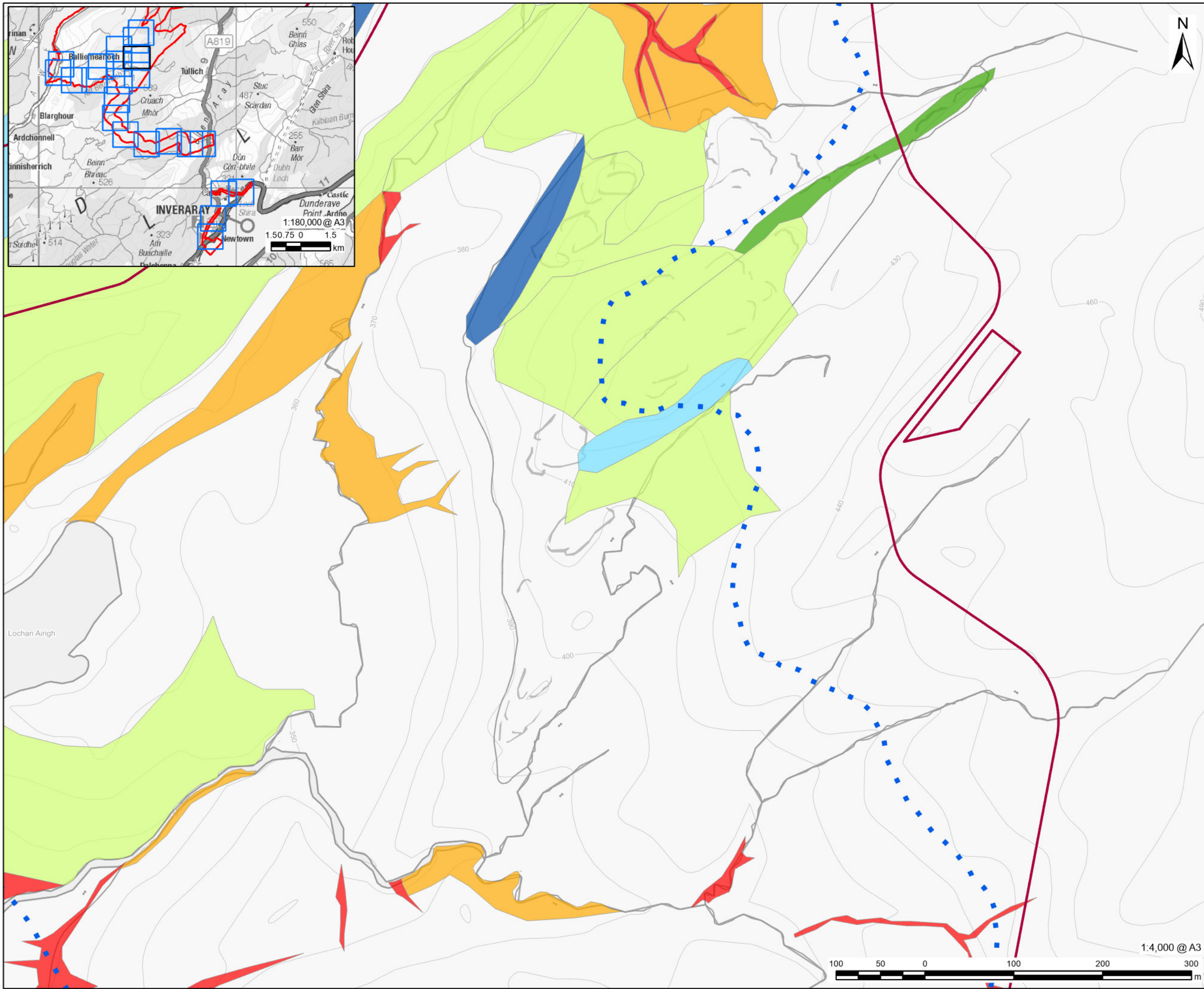
FIGURE TITLE
 Ground Water Dependent Terrestrial Ecosystems

FIGURE NUMBER
 Figure 6.5 (Sheet 9 of 23)



1:4,000 @ A3

This drawing has been prepared for the use of AECOM's client. It may not be used, reproduced or relied upon by third parties, except as agreed by AECOM, or as required by law. AECOM accepts no responsibility, and denies any liability whatsoever, to any party that uses or relies on this drawing without AECOM's express written consent. All measurements must be obtained from the stated dimensions.



AECOM
 PROJECT
**BALLIEMEANOCH
 PUMPED STORAGE
 HYDRO**
 CLIENT
ILI (Borders PSH) Ltd.

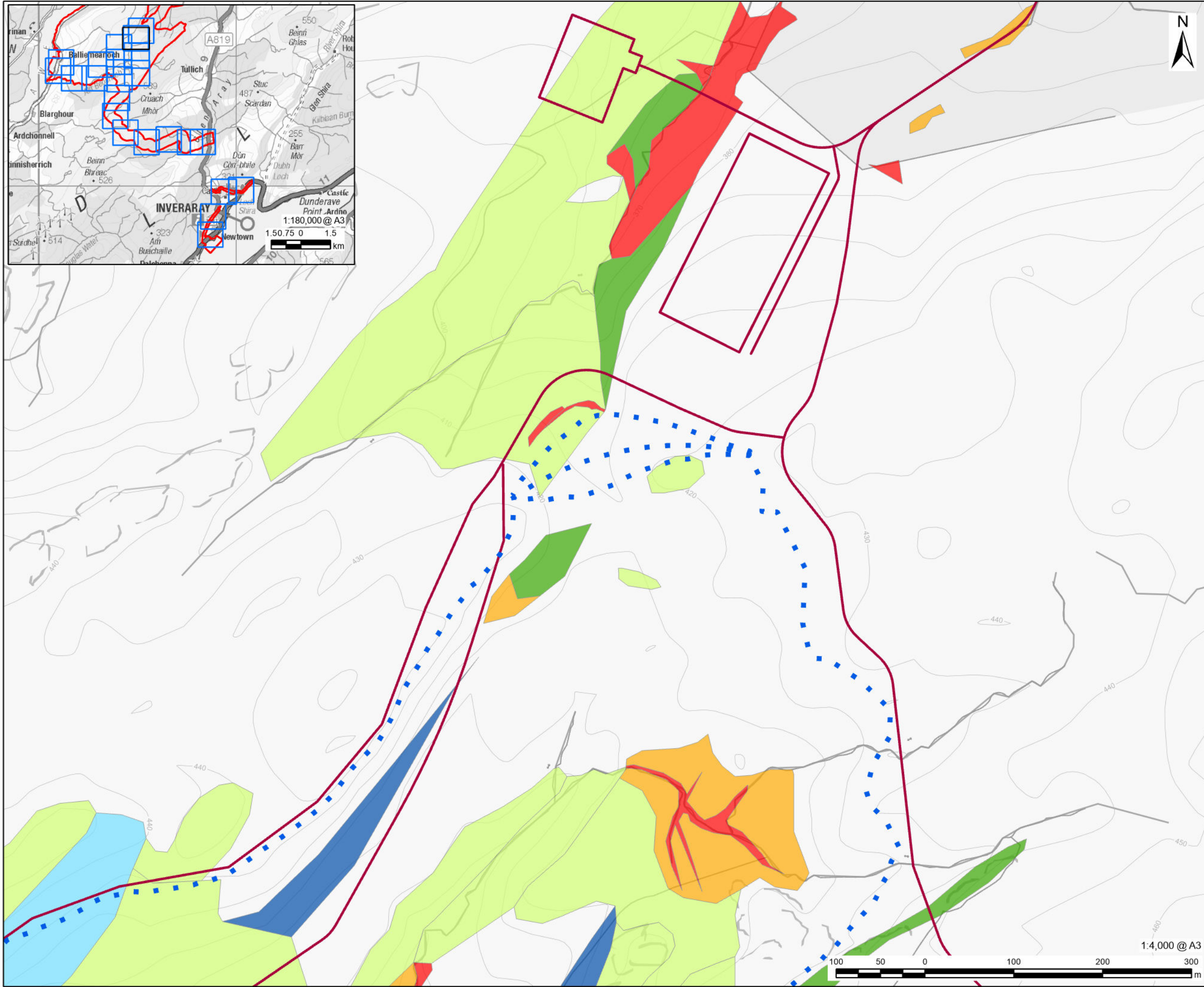
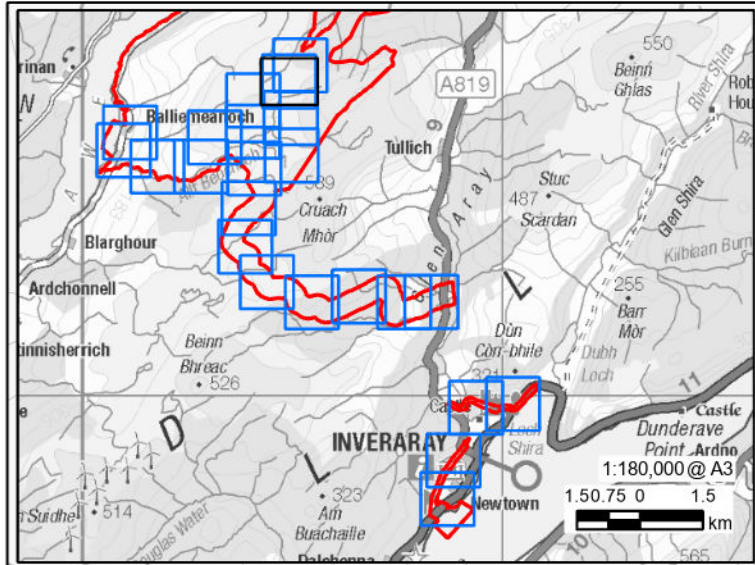
CONSULTANT
 AECOM Limited
 177 Bothwell Street
 Glasgow, B2 7ER
 T +44(0)141 202 050

- LEGEND**
- Development Boundary
 - Headpond and Embankments
 - Above Ground Infrastructure
 - Potential Ground Water Dependence
 - High
 - High (part only)
 - Moderate to High
 - Moderate to High (part only)
 - Moderate
 - Moderate (part only)

NOTES
 Reproduced from Ordnance Survey digital map data © Crown copyright 2024. All rights reserved. Licence number 0100031673.

ISSUE PURPOSE
 FINAL
PROJECT NUMBER
 60570241
FIGURE TITLE
 Ground Water Dependent Terrestrial Ecosystems
FIGURE NUMBER
 Figure 6.5 (Sheet 10 of 23)

This drawing has been prepared for the use of AECOM's client. It may not be used, modified, reproduced or relied upon by third parties, except as agreed by AECOM or as required by law. AECOM accepts no responsibility, and denies any liability whatsoever, to any party that uses or relies on this drawing without AECOM's express written consent. Do not scale this document. All measurements must be obtained from the stated dimensions.



AECOM

PROJECT
BALLIEMEANOCH
PUMPED STORAGE
HYDRO

CLIENT
 ILI (Borders PSH) Ltd.

CONSULTANT
 AECOM Limited
 177 Bothwell Street
 Glasgow, B2 7ER
 T +44(0)141 202 050

- LEGEND**
- Development Boundary
 - Headpond and Embankments
 - Above Ground Infrastructure
 - Potential Ground Water Dependence**
 - High
 - High (part only)
 - Moderate to High
 - Moderate to High (part only)
 - Moderate
 - Moderate (part only)

NOTES
 Reproduced from Ordnance Survey digital map data © Crown copyright 2024. All rights reserved. Licence number 0100031673...


ISSUE PURPOSE
 FINAL

PROJECT NUMBER
 60570241

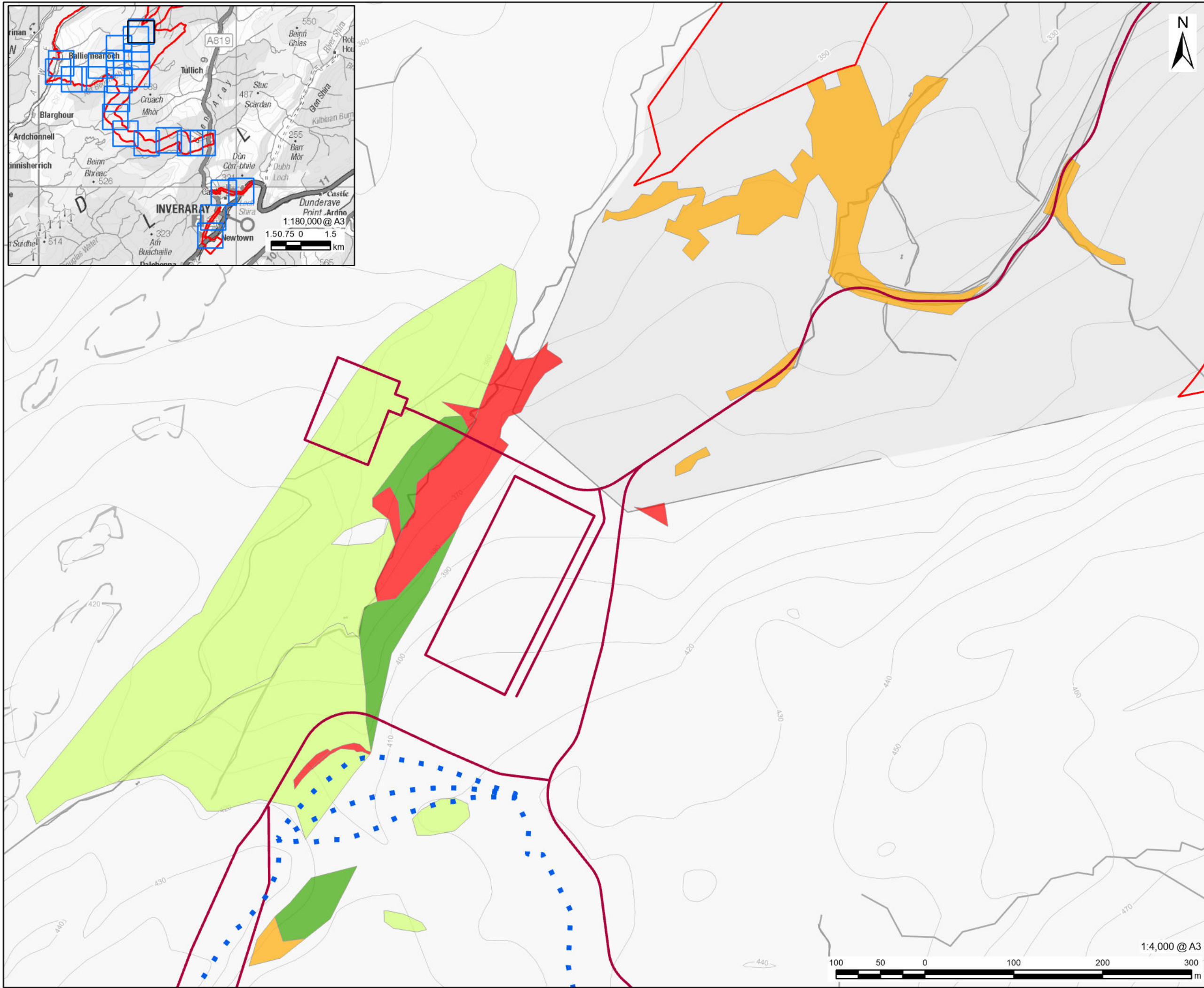
FIGURE TITLE
 Ground Water Dependent Terrestrial Ecosystems

FIGURE NUMBER
 Figure 6.5 (Sheet 11 of 23)

1:4,000 @ A3



This drawing has been prepared for the use of AECOM's client. It may not be used, modified, reproduced or relied upon by third parties, except as agreed by AECOM or as required by law. AECOM accepts no responsibility, and denies any liability whatsoever, to any party that uses or relies on this drawing without AECOM's express written consent. Do not scale this document. All measurements must be obtained from the stated dimensions.



AECOM

PROJECT
BALLIEMEANOCH
PUMPED STORAGE
HYDRO

CLIENT
 ILI (Borders PSH) Ltd.

CONSULTANT
 AECOM Limited
 177 Bothwell Street
 Glasgow, B2 7ER
 T +44(0)141 202 050

- LEGEND**
- Development Boundary
 - Headpond and Embankments
 - Above Ground Infrastructure
 - Potential Ground Water Dependence**
 - High
 - High (part only)
 - Moderate to High
 - Moderate to High (part only)
 - Moderate
 - Moderate (part only)

NOTES
 Reproduced from Ordnance Survey digital map data © Crown copyright 2024. All rights reserved. Licence number 0100031673.

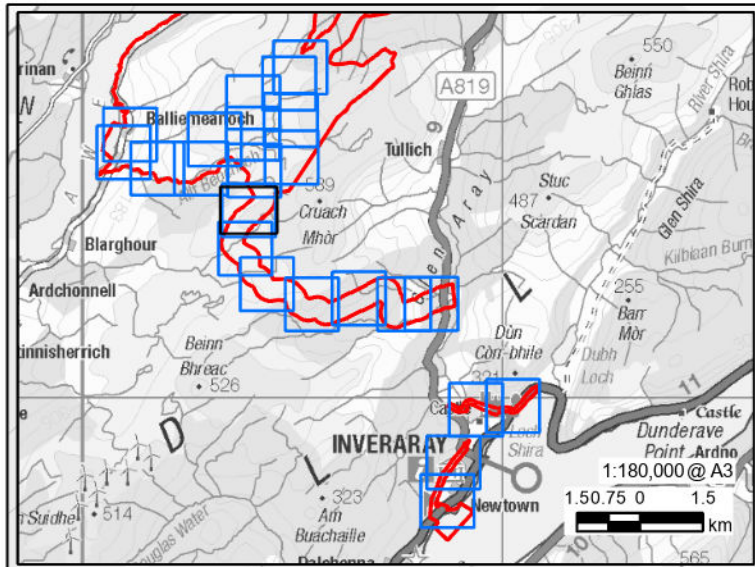
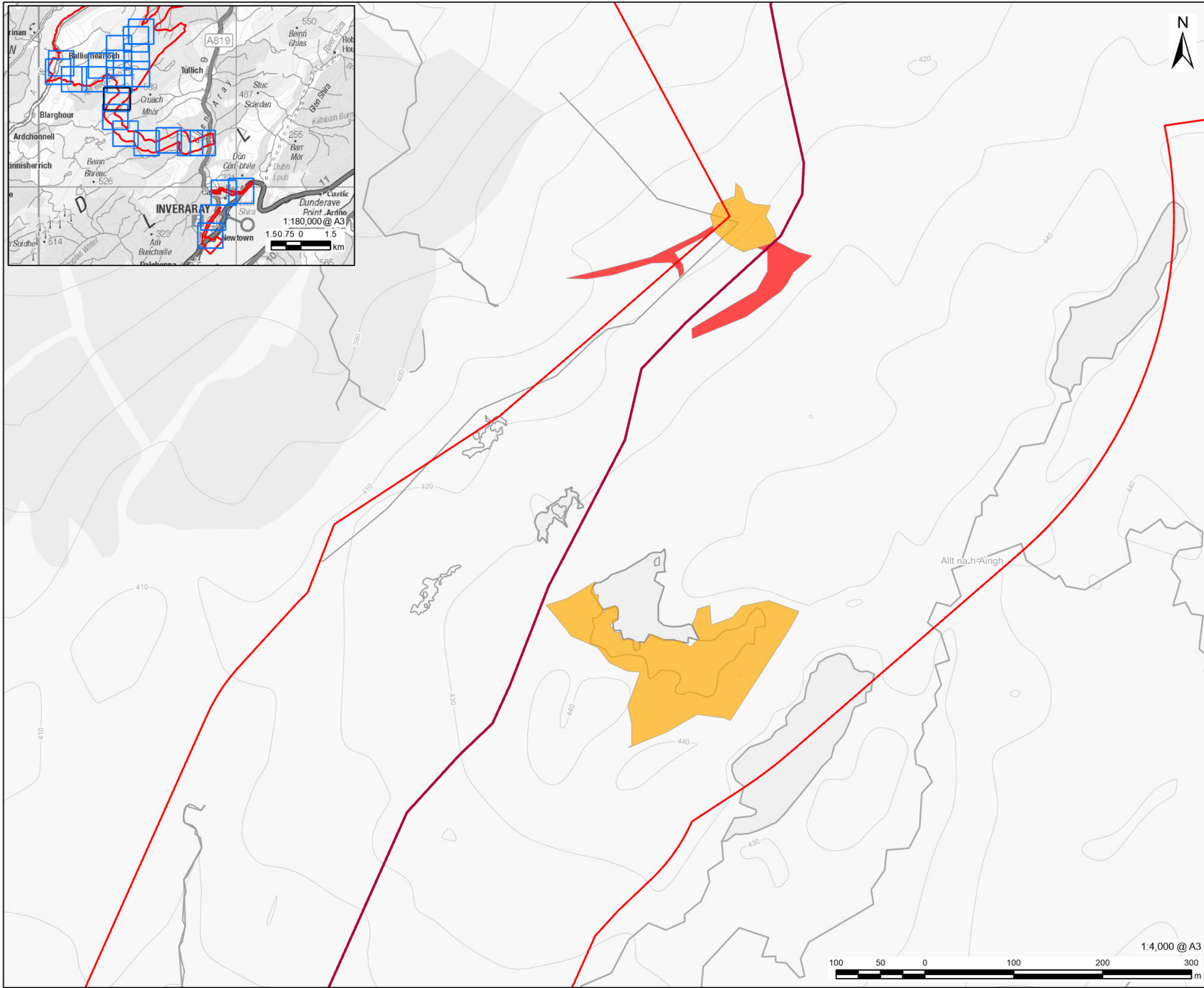
ISSUE PURPOSE
 FINAL

PROJECT NUMBER
 60570241

FIGURE TITLE
 Ground Water Dependent Terrestrial Ecosystems

FIGURE NUMBER
 Figure 6.5 (Sheet 12 of 23)

This drawing has been prepared for the use of AECOM's client. It may not be used, modified, reproduced or relied upon by third parties, except as agreed by AECOM, and AECOM accepts no responsibility, and denies any liability whatsoever, to any party that uses or relies on this drawing without AECOM's express written consent. Do not scale this document. All measurements must be obtained from the stated dimensions.



AECOM

PROJECT
BALLIEMEANOCH
PUMPED STORAGE
HYDRO

CLIENT
 ILI (Borders PSH) Ltd.

CONSULTANT
 AECOM Limited
 177 Bothwell Street
 Glasgow, B2 7ER
 T +44(0)141 202 050

- LEGEND**
- Development Boundary
 - Above Ground Infrastructure
 - Potential Ground Water Dependence**
 - High
 - High (part only)
 - Moderate to High
 - Moderate to High (part only)
 - Moderate
 - Moderate (part only)

NOTES
 Reproduced from Ordnance Survey digital map data © Crown copyright 2024. All rights reserved. Licence number 0100031673.

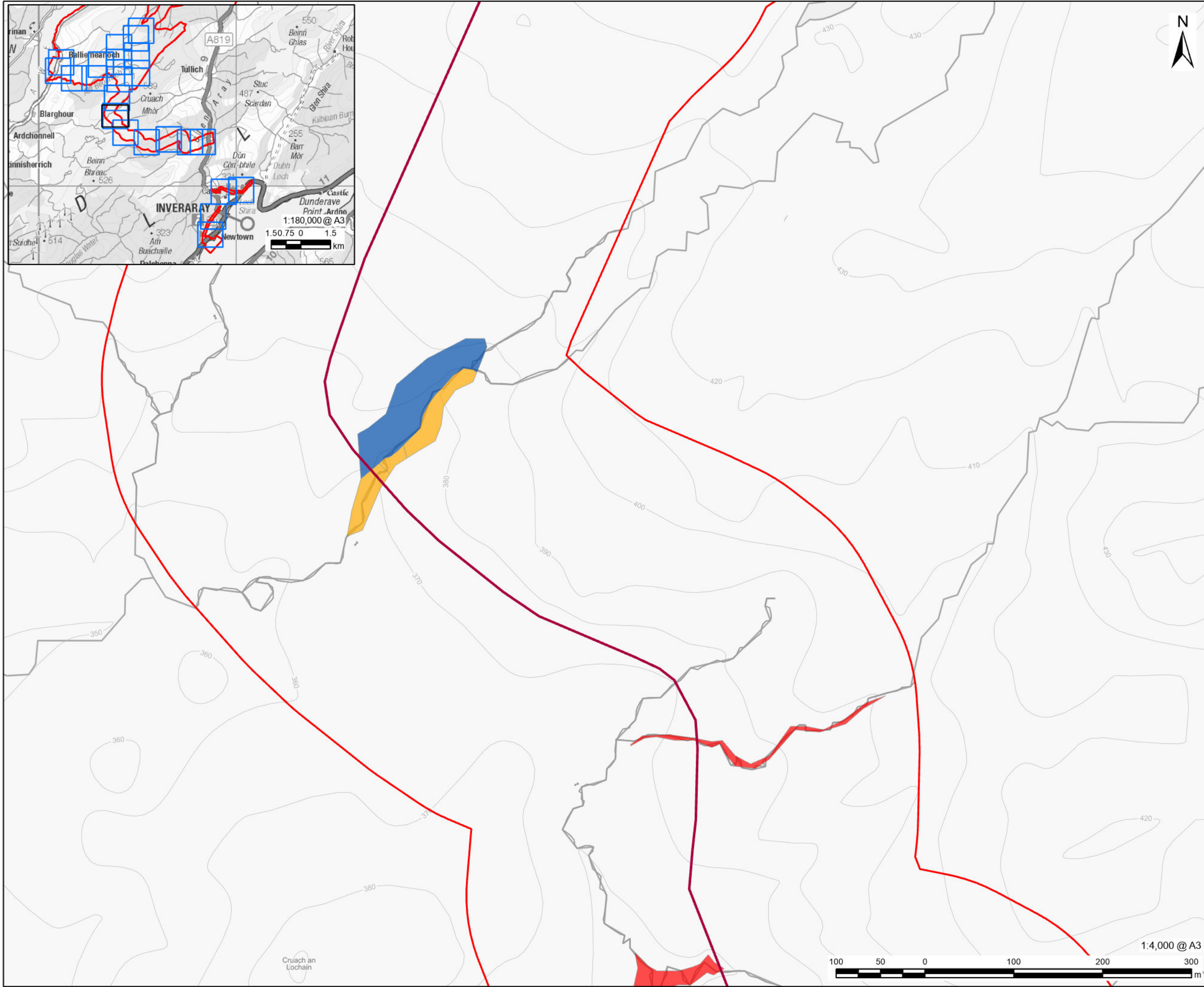
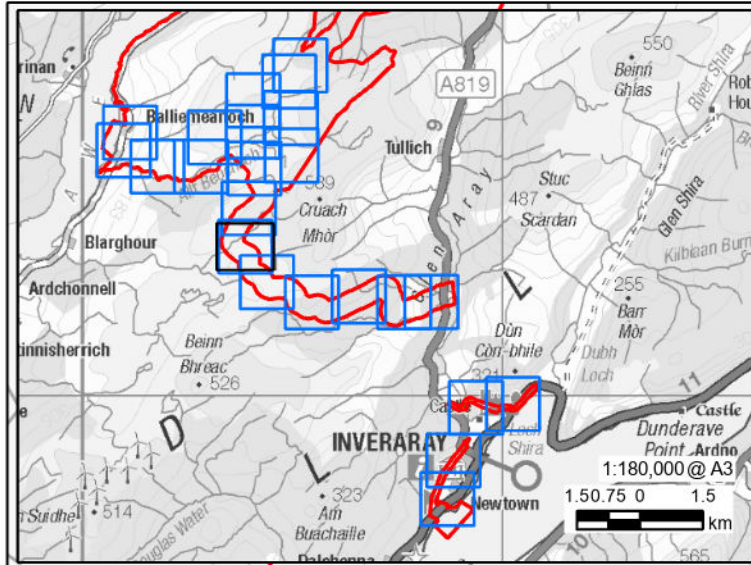
ISSUE PURPOSE
 FINAL

PROJECT NUMBER
 60570241

FIGURE TITLE
 Ground Water Dependent Terrestrial Ecosystems

FIGURE NUMBER
 Figure 6.5 (Sheet 13 of 23)

This drawing has been prepared for the use of AECOM's client. It may not be used, modified, reproduced or relied upon by third parties, except as agreed by AECOM or as required by law. AECOM accepts no responsibility, and denies any liability whatsoever, to any party that uses or relies on this drawing without AECOM's express written consent. Do not scale this document. All measurements must be obtained from the stated dimensions.



AECOM

PROJECT
**BALLIEMEANOCH
 PUMPED STORAGE
 HYDRO**

CLIENT
 ILI (Borders PSH) Ltd.

CONSULTANT
 AECOM Limited
 177 Bothwell Street
 Glasgow, B2 7ER
 T +44(0)141 202 050

- LEGEND**
- Development Boundary
 - Above Ground Infrastructure
 - Potential Ground Water Dependence**
 - High
 - High (part only)
 - Moderate to High
 - Moderate to High (part only)
 - Moderate
 - Moderate (part only)


NOTES
 Reproduced from Ordnance Survey digital map data © Crown copyright 2024. All rights reserved. Licence number 0100031673.

ISSUE PURPOSE
 FINAL

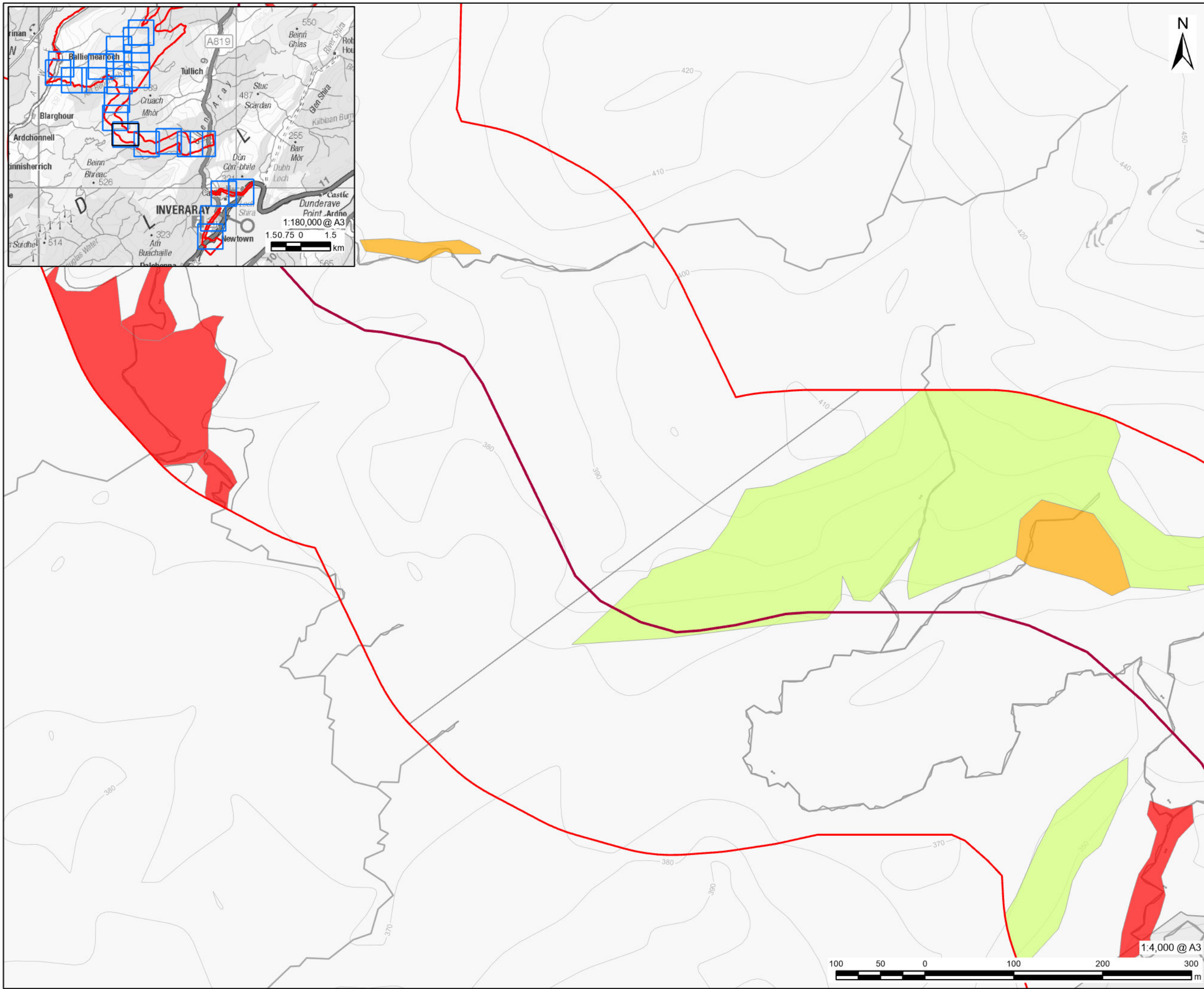
PROJECT NUMBER
 60570241

FIGURE TITLE
 Ground Water Dependent Terrestrial Ecosystems

FIGURE NUMBER
 Figure 6.5 (Sheet 14 of 23)



This drawing has been prepared for the use of AECOM's client. It may not be used, modified, reproduced or relied upon by third parties, except as agreed by AECOM or as required by law. AECOM accepts no responsibility, and denies any liability whatsoever, to any party that uses or relies on this drawing without AECOM's express written consent. Do not scale this document. All measurements must be obtained from the stated dimensions.



AECOM

PROJECT
BALLIEMEANOCH
PUMPED STORAGE
HYDRO

CLIENT
 ILI (Borders PSH) Ltd.

CONSULTANT
 AECOM Limited
 177 Bothwell Street
 Glasgow, B2 7ER
 T +44(0)141 202 050

- LEGEND**
- Development Boundary
 - Above Ground Infrastructure
 - Potential Ground Water Dependence
 - High
 - High (part only)
 - Moderate to High
 - Moderate to High (part only)
 - Moderate
 - Moderate (part only)

NOTES
 Reproduced from Ordnance Survey digital map data © Crown copyright 2024. All rights reserved. Licence number 0100031673.

ISSUE PURPOSE
 FINAL

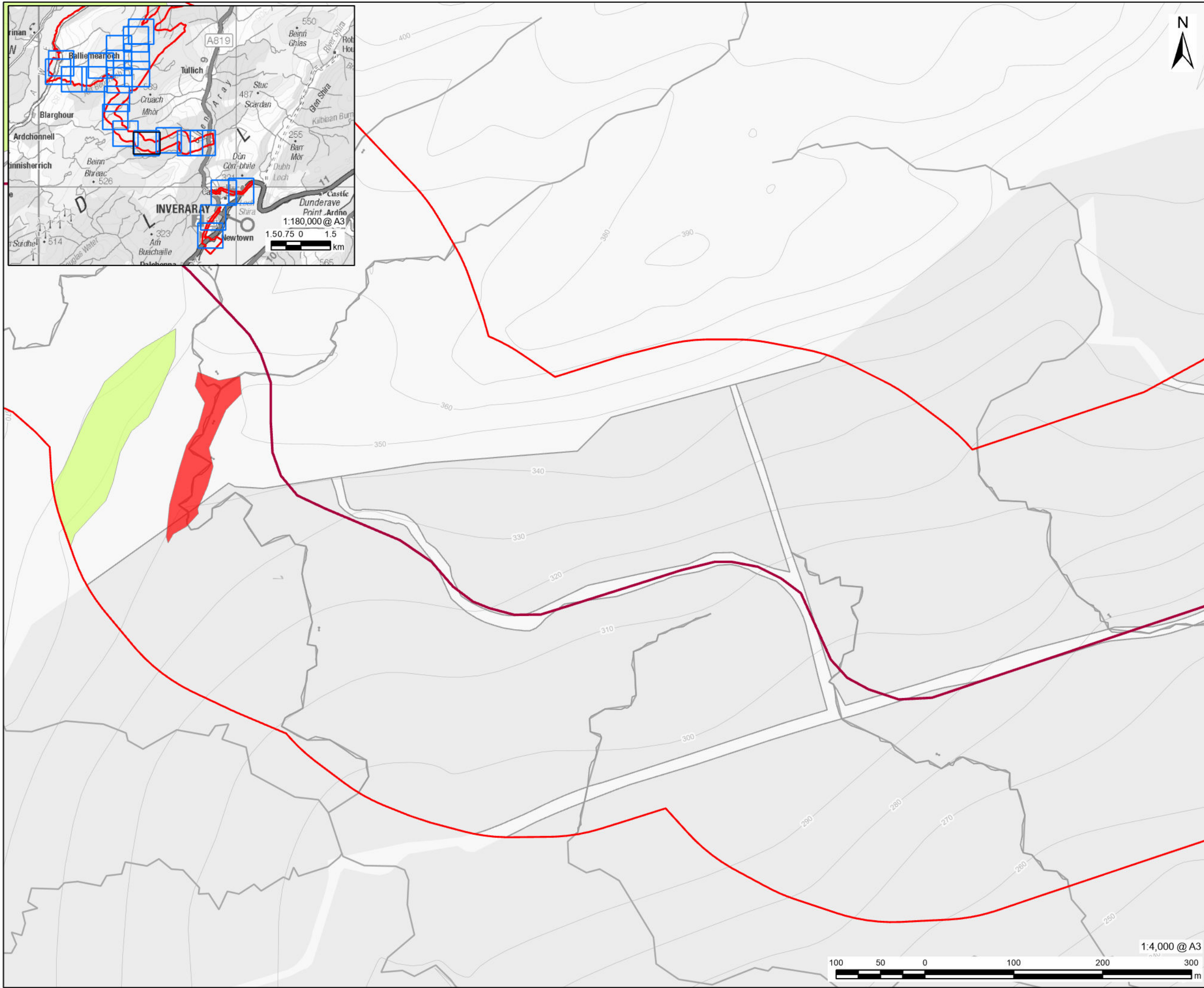
PROJECT NUMBER
 60570241

FIGURE TITLE
 Ground Water Dependent Terrestrial Ecosystems

FIGURE NUMBER
 Figure 6.5 (Sheet 15 of 23)



This drawing has been prepared for the use of AECOM's client. It may not be used, modified, reproduced or relied upon by third parties, except as agreed by AECOM or as required by law. AECOM accepts no responsibility, and denies any liability whatsoever, to any party that uses or relies on this drawing without AECOM's express written consent. Do not scale this document. All measurements must be obtained from the stated dimensions.



- LEGEND**
- Development Boundary
 - Above Ground Infrastructure
 - Potential Ground Water Dependence
 - High
 - High (part only)
 - Moderate to High
 - Moderate to High (part only)
 - Moderate
 - Moderate (part only)

NOTES
 Reproduced from Ordnance Survey digital map data © Crown copyright 2024. All rights reserved. Licence number 0100031673..

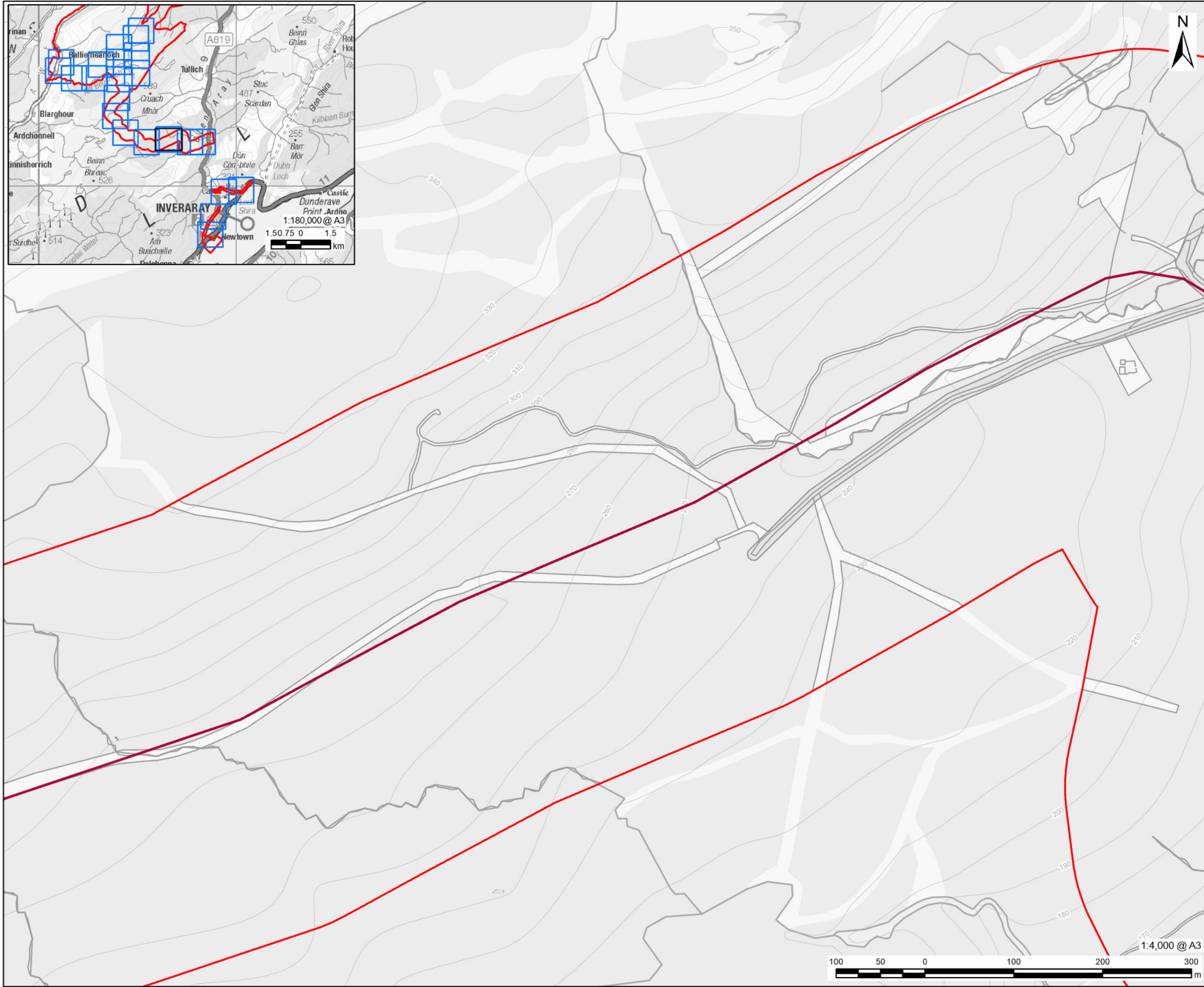
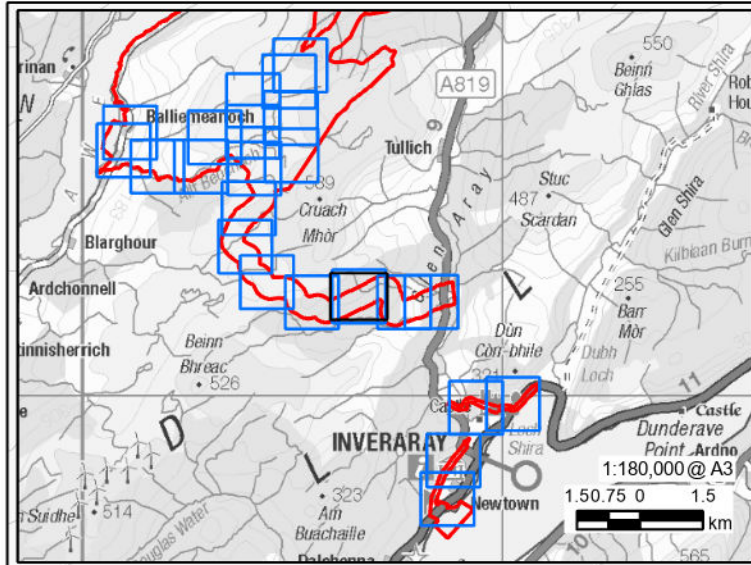
ISSUE PURPOSE
 FINAL

PROJECT NUMBER
 60570241

FIGURE TITLE
 Ground Water Dependent Terrestrial Ecosystems

FIGURE NUMBER
 Figure 6.5 (Sheet 16 of 23)

This drawing has been prepared for the use of AECOM's client. It may not be used, modified, reproduced or relied upon by third parties, except as agreed by AECOM or as required by law. AECOM accepts no responsibility, and denies any liability whatsoever, to any party that uses or relies on this drawing without AECOM's express written consent. Do not scale this document. All measurements must be obtained from the stated dimensions.



AECOM

PROJECT
BALLIEMEANOCH
PUMPED STORAGE
HYDRO

CLIENT
ILI (Borders PSH) Ltd.

CONSULTANT
AECOM Limited
177 Bothwell Street
Glasgow, B2 7ER
T +44(0)141 202 050

- LEGEND**
- Development Boundary
 - Above Ground Infrastructure
- Potential Ground Water Dependence
- High
 - High (part only)
 - Moderate to High
 - Moderate to High (part only)
 - Moderate
 - Moderate (part only)

NOTES
Reproduced from Ordnance Survey digital map data © Crown copyright 2024. All rights reserved. Licence number 0100031673.

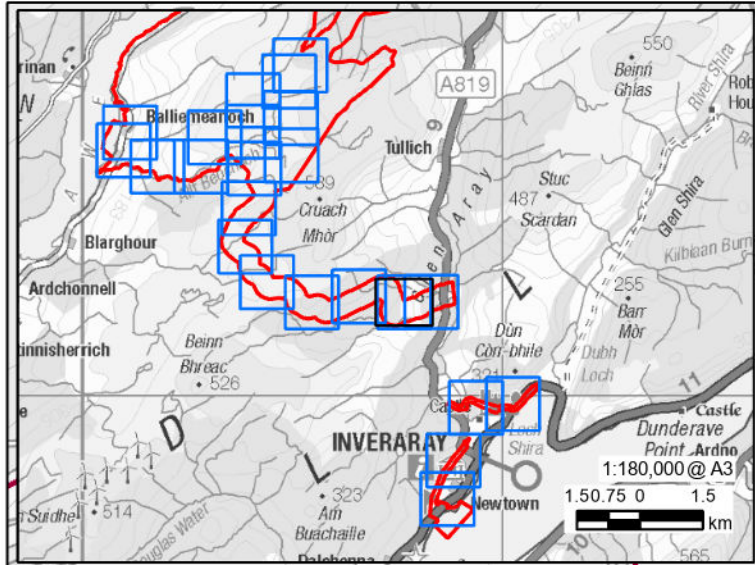
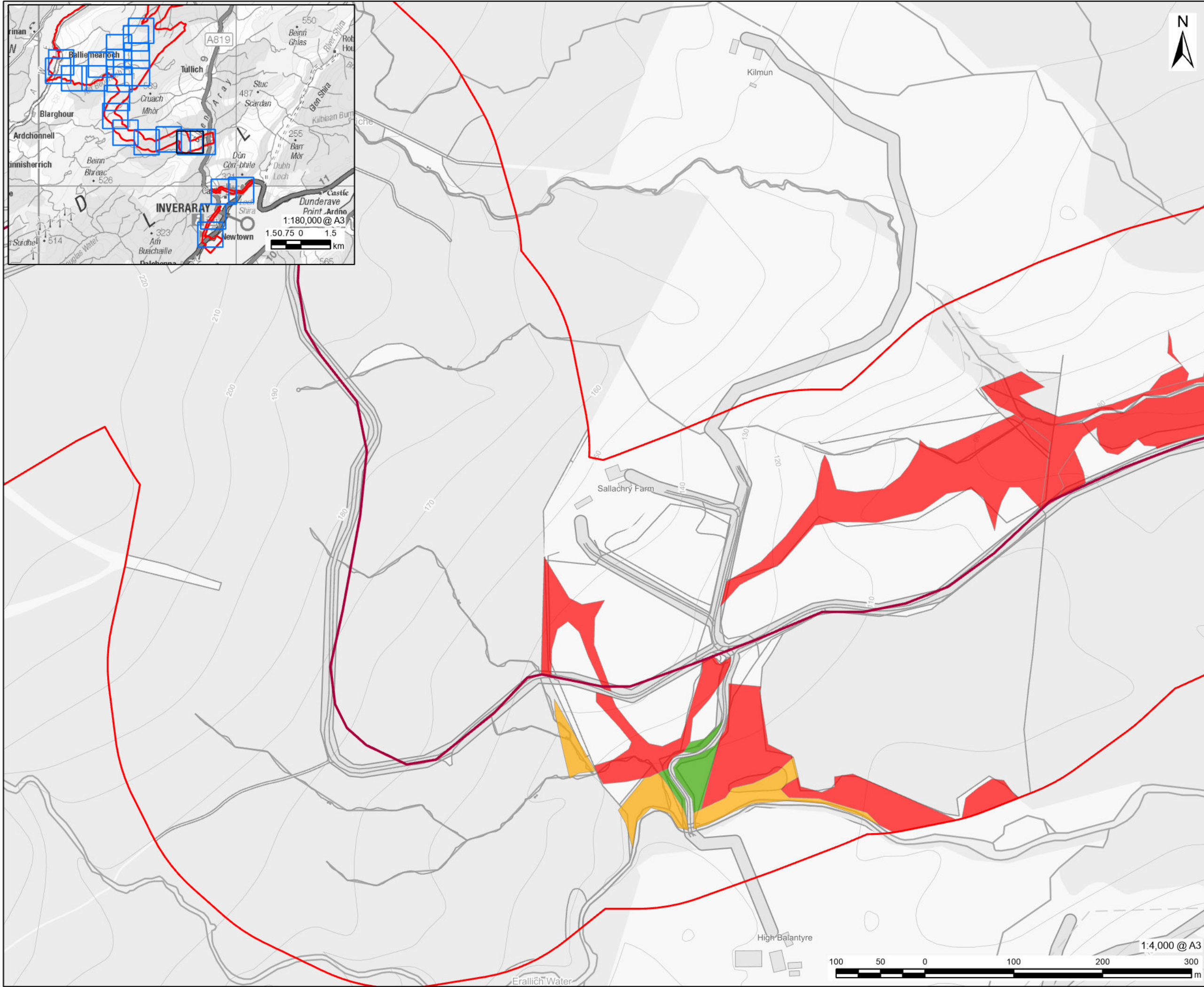
ISSUE PURPOSE
FINAL

PROJECT NUMBER
60570241

FIGURE TITLE
Ground Water Dependent Terrestrial Ecosystems

FIGURE NUMBER
Figure 6.5 (Sheet 17 of 23)

This drawing has been prepared for the use of AECOM's client. It may not be used, modified, reproduced or relied upon by third parties, except as agreed by AECOM, and AECOM accepts no responsibility, and denies any liability whatsoever, to any party that uses or relies on this drawing without AECOM's express written consent. Do not scale this document. All measurements must be obtained from the stated dimensions.



- LEGEND**
- Development Boundary
 - Above Ground Infrastructure
 - Potential Ground Water Dependence**
 - High
 - High (part only)
 - Moderate to High
 - Moderate to High (part only)
 - Moderate
 - Moderate (part only)

NOTES
 Reproduced from Ordnance Survey digital map data © Crown copyright 2024. All rights reserved. Licence number 0100031673..

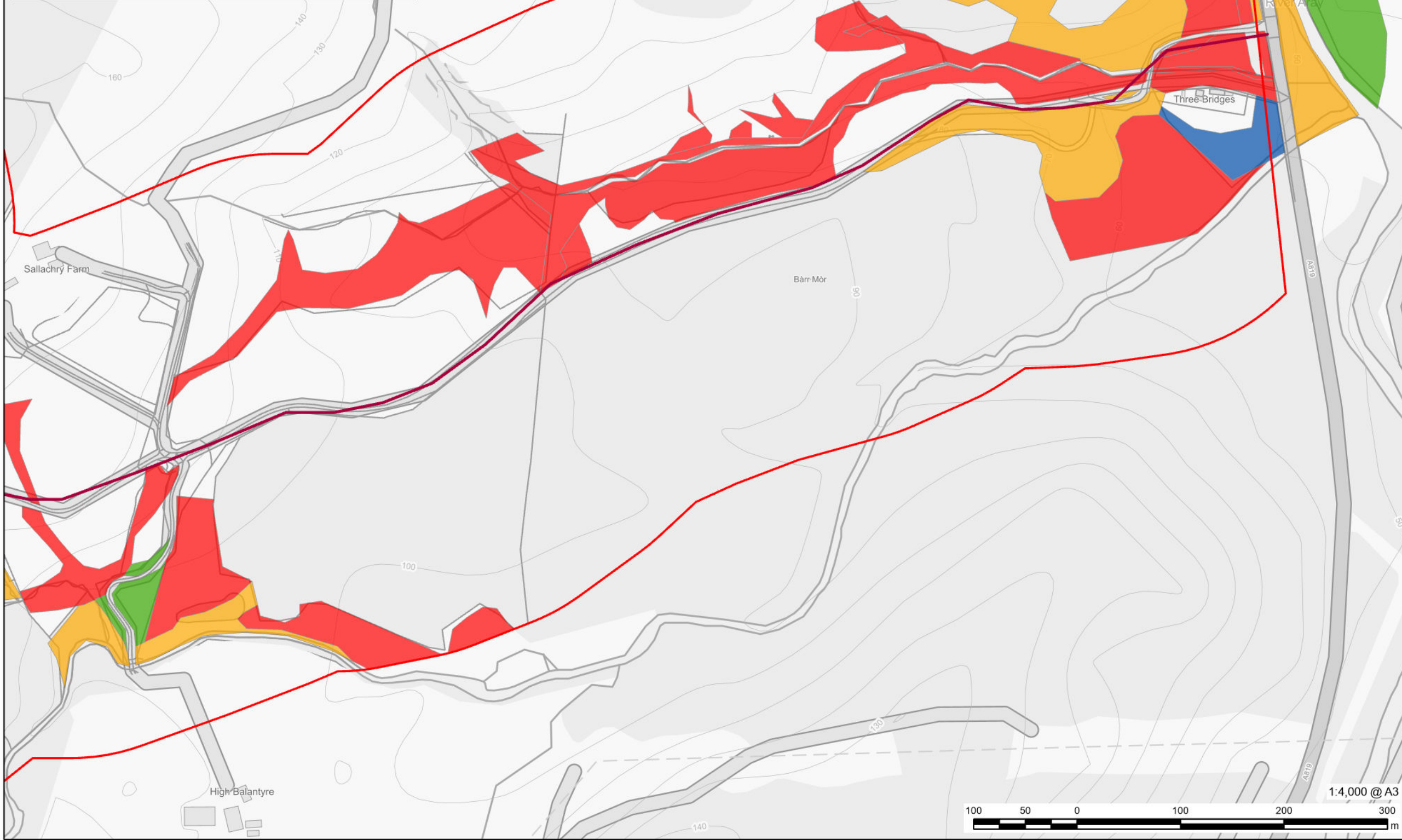
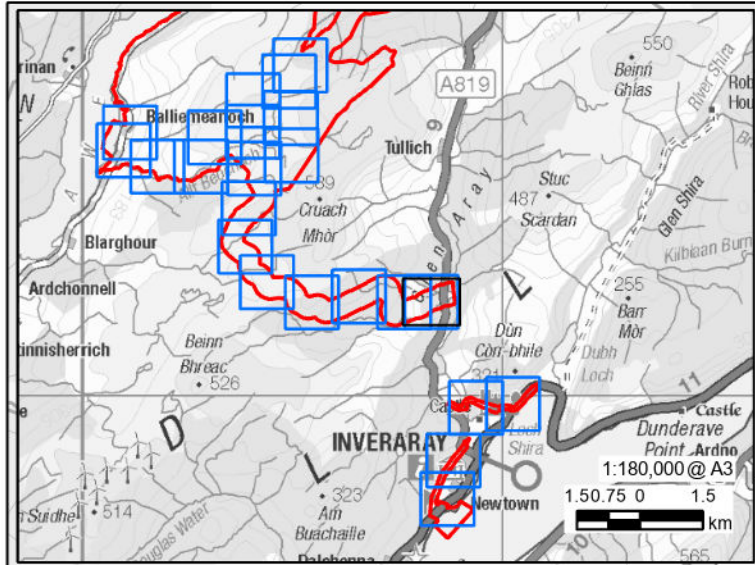
ISSUE PURPOSE
 FINAL

PROJECT NUMBER
 60570241

FIGURE TITLE
 Ground Water Dependent Terrestrial Ecosystems

FIGURE NUMBER
 Figure 6.5 (Sheet 18 of 23)

This drawing has been prepared for the use of AECOM's client. It may not be used, modified, reproduced or relied upon by third parties, except as agreed by AECOM or as required by law. AECOM accepts no responsibility, and denies any liability whatsoever, to any party that uses or relies on this drawing without AECOM's express written consent. Do not scale this document. All measurements must be obtained from the stated dimensions.



AECOM

PROJECT
BALLIEMEANOCH
PUMPED STORAGE
HYDRO

CLIENT
 ILI (Borders PSH) Ltd.

CONSULTANT
 AECOM Limited
 177 Bothwell Street
 Glasgow, B2 7ER
 T +44(0)141 202 050

- LEGEND**
- Development Boundary
 - Above Ground Infrastructure
 - Potential Ground Water Dependence**
 - High
 - High (part only)
 - Moderate to High
 - Moderate to High (part only)
 - Moderate
 - Moderate (part only)


NOTES
 Reproduced from Ordnance Survey digital map data © Crown copyright 2024. All rights reserved. Licence number 0100031673..

ISSUE PURPOSE
 FINAL

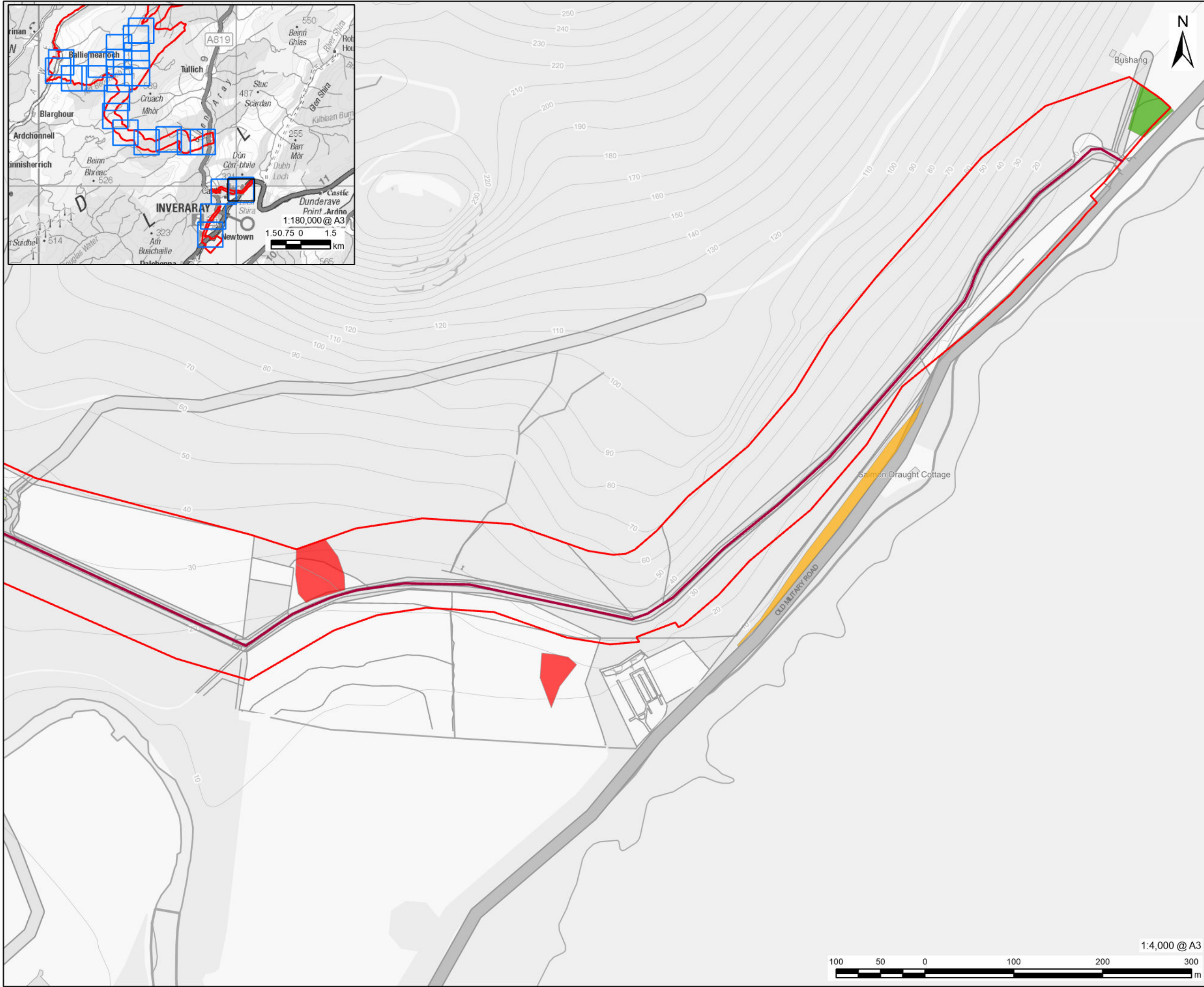
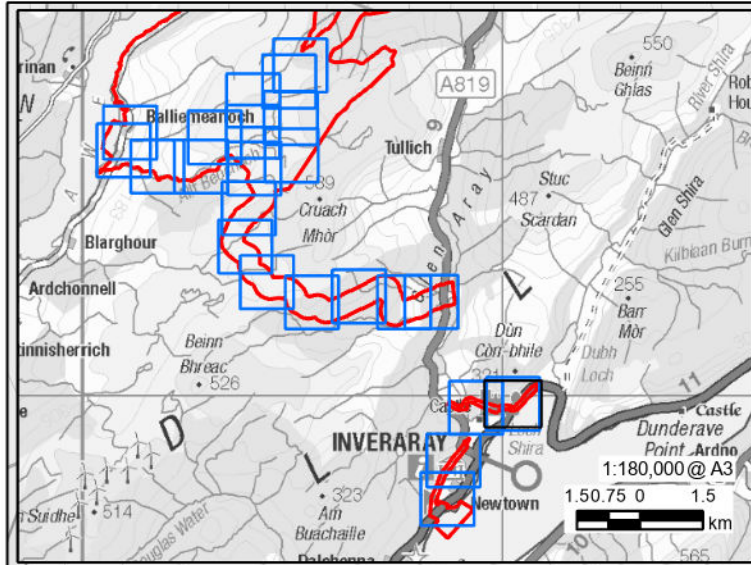
PROJECT NUMBER
 60570241

FIGURE TITLE
 Ground Water Dependent Terrestrial Ecosystems

FIGURE NUMBER
 Figure 6.5 (Sheet 19 of 23)



This drawing has been prepared for the use of AECOM's client. It may not be used, modified, reproduced or relied upon by third parties, except as agreed by AECOM or as required by law. AECOM accepts no responsibility, and denies any liability whatsoever, to any party that uses or relies on this drawing without AECOM's express written consent. All measurements must be obtained from the stated dimensions.



AECOM

PROJECT
**BALLIEMEANOCH
 PUMPED STORAGE
 HYDRO**

CLIENT
 ILI (Borders PSH) Ltd.

CONSULTANT
 AECOM Limited
 177 Bothwell Street
 Glasgow, B2 7ER
 T +44(0)141 202 050

- LEGEND**
- Development Boundary
 - Above Ground Infrastructure
 - Potential Ground Water Dependence**
 - High
 - High (part only)
 - Moderate to High
 - Moderate to High (part only)
 - Moderate
 - Moderate (part only)


NOTES
 Reproduced from Ordnance Survey digital map data © Crown copyright 2024. All rights reserved. Licence number 0100031673..

ISSUE PURPOSE
 FINAL

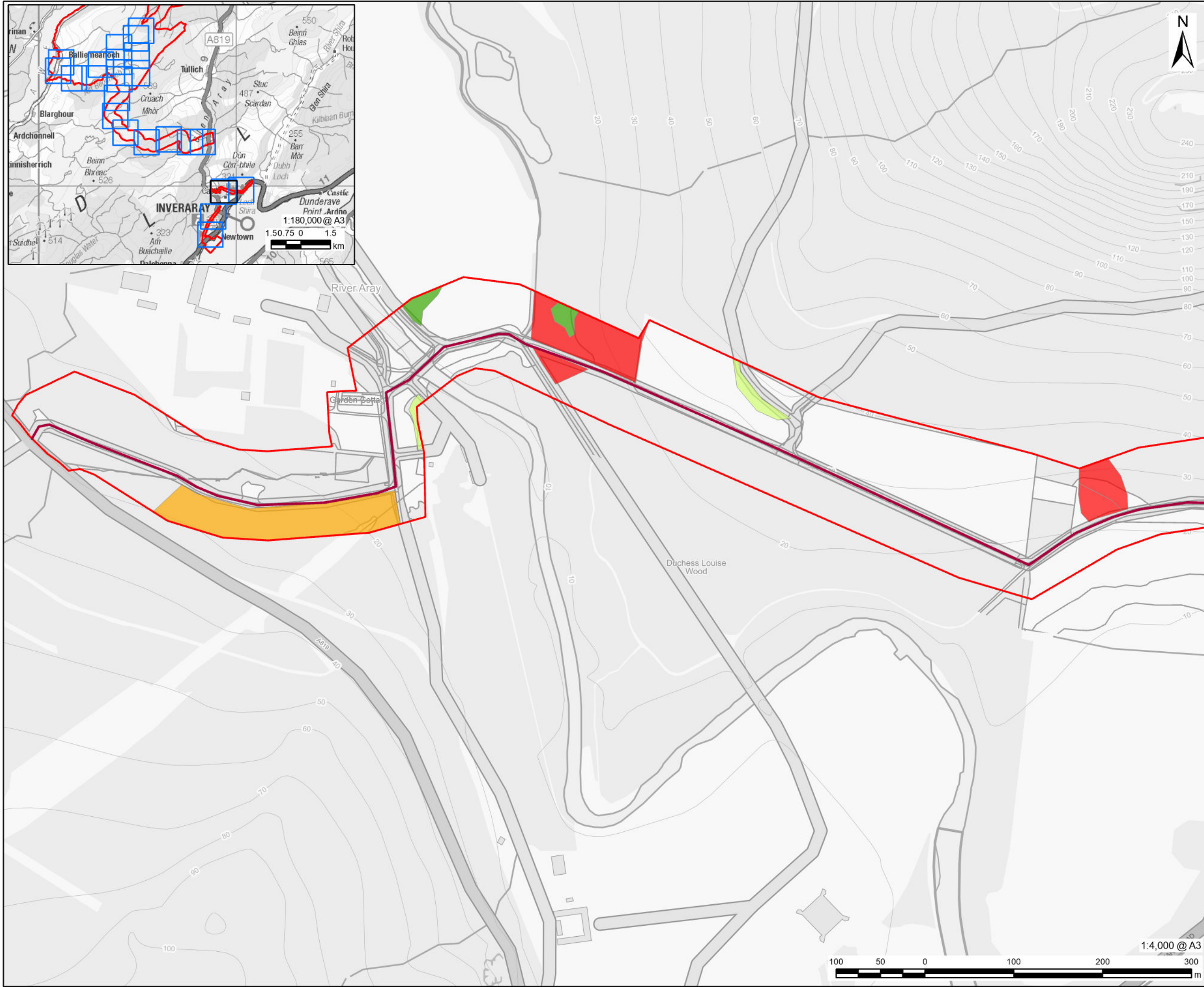
PROJECT NUMBER
 60570241

FIGURE TITLE
 Ground Water Dependent Terrestrial Ecosystems

FIGURE NUMBER
 Figure 6.5 (Sheet 20 of 23)



This drawing has been prepared for the use of AECOM's client. It may not be used, modified, reproduced or relied upon by third parties, except as agreed by AECOM or as required by law. AECOM accepts no responsibility, and denies any liability whatsoever, to any party that uses or relies on this drawing without AECOM's express written consent. Do not scale this document. All measurements must be obtained from the stated dimensions.



AECOM

PROJECT
BALLIEMEANOCH
PUMPED STORAGE
HYDRO

CLIENT
 ILI (Borders PSH) Ltd.

CONSULTANT
 AECOM Limited
 177 Bothwell Street
 Glasgow, B2 7ER
 T +44(0)141 202 050

- LEGEND**
- Development Boundary
 - Above Ground Infrastructure
 - Potential Ground Water Dependence**
 - High
 - High (part only)
 - Moderate to High
 - Moderate to High (part only)
 - Moderate
 - Moderate (part only)

NOTES
 Reproduced from Ordnance Survey digital map data © Crown copyright 2024. All rights reserved. Licence number 0100031673..

ISSUE PURPOSE
 FINAL

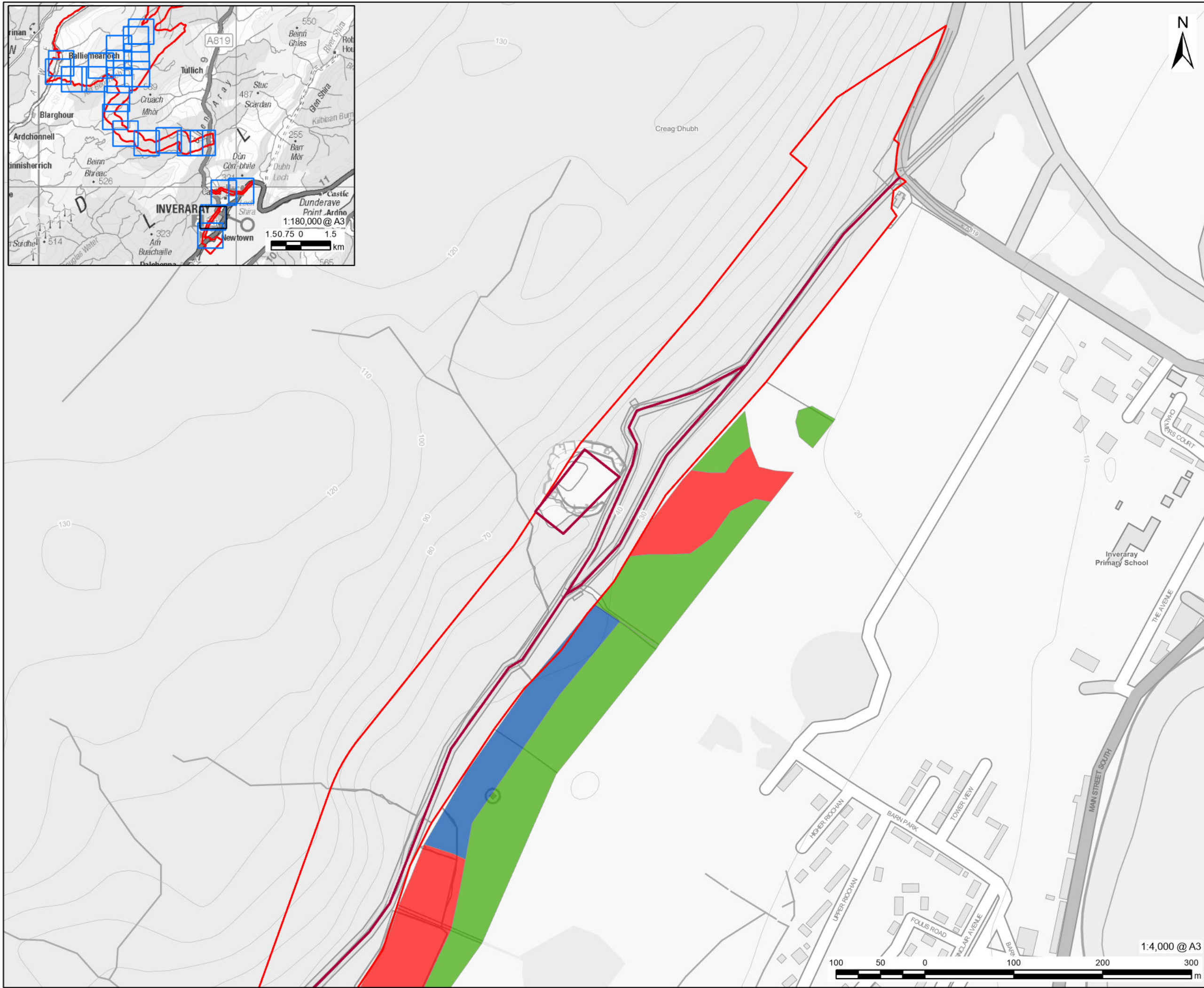
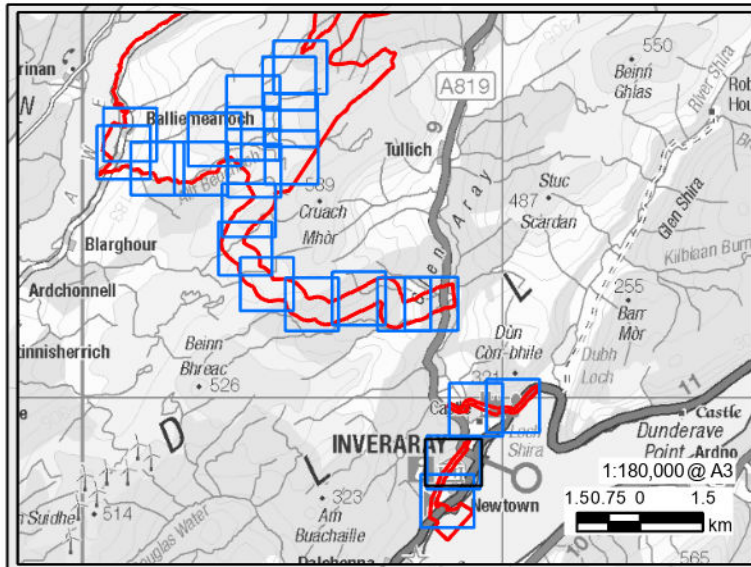
PROJECT NUMBER
 60570241

FIGURE TITLE
 Ground Water Dependent Terrestrial Ecosystems

FIGURE NUMBER
 Figure 6.5 (Sheet 21 of 23)



This drawing has been prepared for the use of AECOM's client. It may not be used, modified, reproduced or relied upon by third parties, except as agreed by AECOM or as required by AECOM or as required by AECOM. AECOM accepts no responsibility, and denies any liability whatsoever, to any party that uses or relies on this drawing without AECOM's express written consent. Do not scale this document. All measurements must be obtained from the stated dimensions.



LEGEND

- Development Boundary
- Above Ground Infrastructure
- Potential Ground Water Dependence**
- High
- High (part only)
- Moderate to High
- Moderate to High (part only)
- Moderate
- Moderate (part only)

NOTES
 Reproduced from Ordnance Survey digital map data © Crown copyright 2024. All rights reserved. Licence number 0100031673..

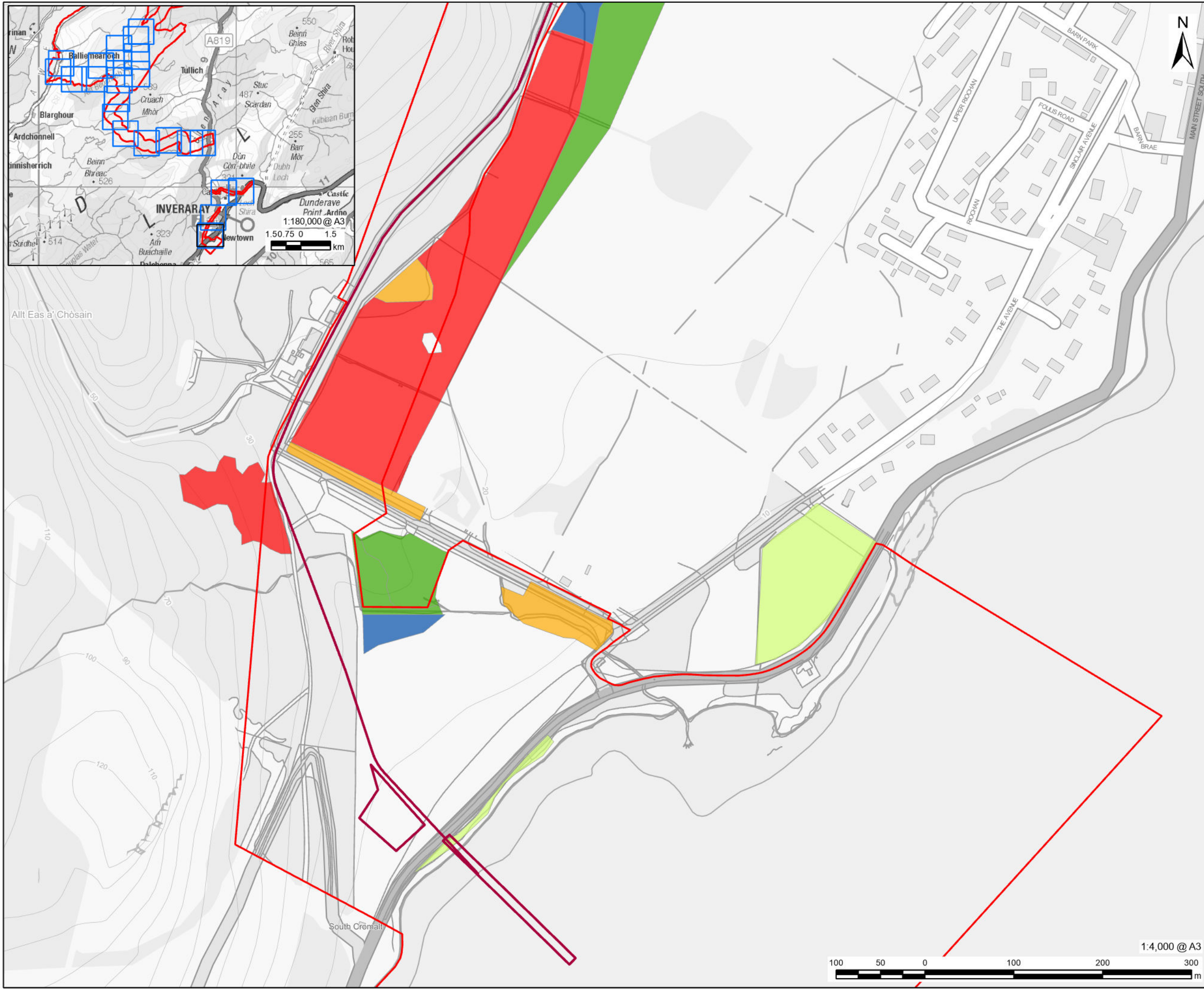
ISSUE PURPOSE
 FINAL

PROJECT NUMBER
 60570241

FIGURE TITLE
 Ground Water Dependent Terrestrial Ecosystems

FIGURE NUMBER
 Figure 6.5 (Sheet 22 of 23)

This drawing has been prepared for the use of AECOM's client. It may not be used, modified, reproduced or relied upon by third parties, except as agreed by AECOM or as required by law. AECOM accepts no responsibility, and denies any liability whatsoever, to any party that uses or relies on this drawing without AECOM's express written consent. Do not scale this document. All measurements must be obtained from the stated dimensions.



PROJECT
**BALLIEMEANOCH
 PUMPED STORAGE
 HYDRO**

CLIENT
ILI (Borders PSH) Ltd.

CONSULTANT
 AECOM Limited
 177 Bothwell Street
 Glasgow, B2 7ER
 T +44(0)141 202 050

- LEGEND**
- Development Boundary
 - Above Ground Infrastructure
 - Potential Ground Water Dependence
 - High
 - High (part only)
 - Moderate to High
 - Moderate to High (part only)
 - Moderate
 - Moderate (part only)


NOTES
 Reproduced from Ordnance Survey digital map data © Crown copyright 2024. All rights reserved. Licence number 0100031673..

ISSUE PURPOSE
 FINAL

PROJECT NUMBER
 60570241

FIGURE TITLE
 Ground Water Dependent Terrestrial Ecosystems

FIGURE NUMBER
 Figure 6.5 (Sheet 23 of 23)



This drawing has been prepared for the use of AECOM's client. It may not be used, modified, reproduced or relied upon by third parties, except as agreed by AECOM or as required by law. AECOM accepts no responsibility, and denies any liability whatsoever, to any party that uses or relies on this drawing without AECOM's express written consent. All measurements must be obtained from the stated dimensions.